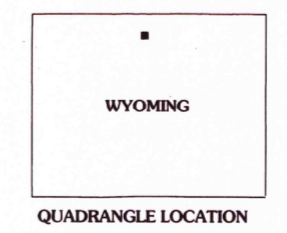
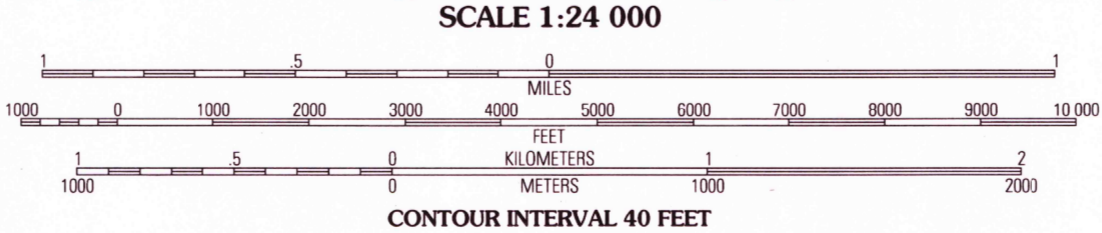
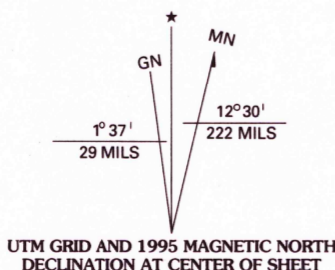


Produced by the U.S. Geological Survey Revised by the U.S. Forest Service Areas outside the National Forest System lands may not have been revised Control by USGS and USC&GS



Legend for Highways and Roads, National Forest symbols, and other map features. Includes a table for National Forest symbols and a list of road types.

THIS MAP COMPLIES WITH NATIONAL MAP ACCURACY STANDARDS FOR SALE BY U.S. GEOLOGICAL SURVEY P.O. BOX 25286, DENVER, COLORADO 80225

Table with 3 columns and 8 rows for adjoining 7.5-minute quadrangles, listing symbols for features like Skull Ridge, Wolf, Woodrock, etc.



AUG 1 2 2003

44107-F3-TF-024 1993 DMA 4573 III NE - SERIES V874

RECEIVED AUG 28 2003 HISTORICAL MAP ARCHIVES

