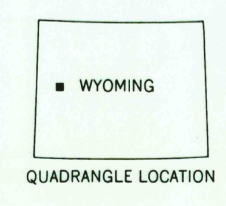
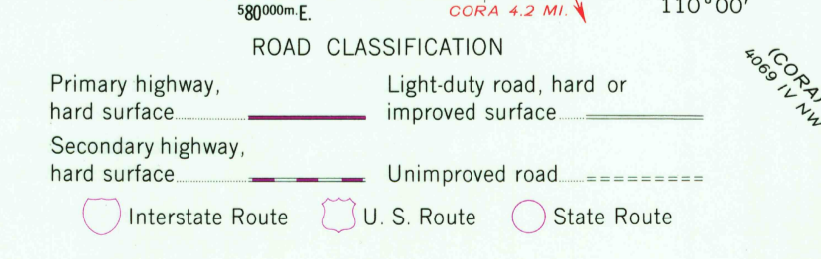
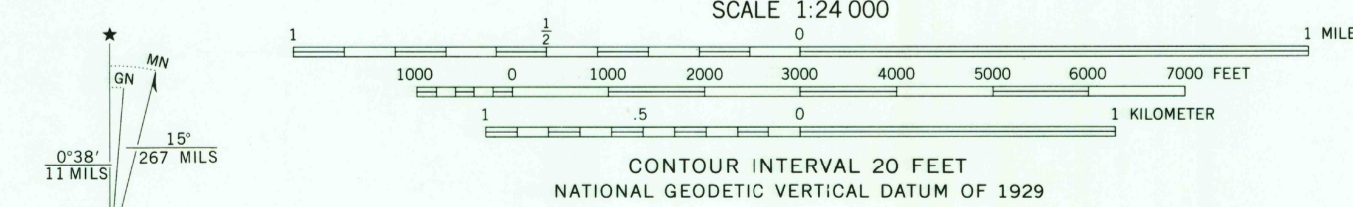


Mapped, edited, and published by the Geological Survey

Control by USGS and NOS/NOAA
Topography by photogrammetric methods from aerial photographs taken 1966. Field checked 1966
Polyconic projection. 10,000-foot grid ticks based on Wyoming coordinate system, west zone. 1000-meter Universal Transverse Mercator grid ticks, zone 12, shown in blue. 1327 North American Datum. To place on the predicted North American Datum 1983 move the projection lines 10 meters north and 60 meters east as shown by dashed corner ticks
Fine red dashed lines indicate selected fence lines
Revisions shown in purple and woodland compiled from aerial photographs taken 1979 and other sources. This information not field checked. Map edited 1982



THIS MAP COMPLIES WITH NATIONAL MAP ACCURACY STANDARDS
FOR SALE BY U. S. GEOLOGICAL SURVEY, DENVER, COLORADO 80225, OR RESTON, VIRGINIA 22092
A FOLDER DESCRIBING TOPOGRAPHIC MAPS AND SYMBOLS IS AVAILABLE ON REQUEST

WARREN BRIDGE, WYO.
N4300—W11000/7.5
1966
PHOTOREVISED 1982
DMA 3970 II SE—SERIES V874

SEP 21 1982

2400

RETURN TO:
USGS NHD HISTORICAL MAP ARCHIVES