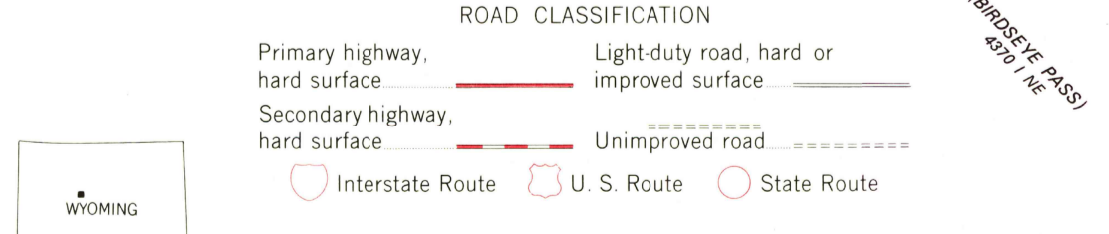
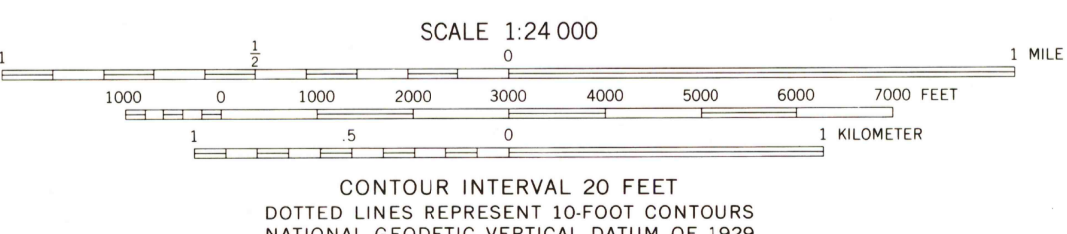
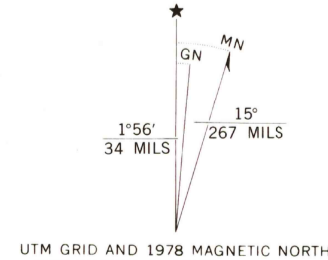


Mapped, edited, and published by the Geological Survey as part of the Department of the Interior program for the development of the Missouri River Basin  
Control by USGS and NOS/NOAA  
Topography by photogrammetric methods from aerial photographs taken 1957. Field checked 1960  
Polyconic projection. 1927 North American datum  
10,000-foot grid based on Wyoming coordinate system,  
west central zone  
1000-meter Universal Transverse Mercator grid ticks,  
zone 12, shown in blue  
Where omitted, land lines have not been established  
Fine red dashed lines indicate selected fence and field lines where generally visible on aerial photographs. This information is unchecked



THIS MAP COMPLIES WITH NATIONAL MAP ACCURACY STANDARDS  
FOR SALE BY U. S. GEOLOGICAL SURVEY, DENVER, COLORADO 80225, OR RESTON, VIRGINIA 22092  
A FOLDER DESCRIBING TOPOGRAPHIC MAPS AND SYMBOLS IS AVAILABLE ON REQUEST

Revisions shown in purple compiled from aerial photographs taken 1975. Map edited 1978  
This information not field checked

WEDDING OF THE WATERS, WYO.  
N4330-W10807.5/7.5  
USGS 1960  
Historical File PHOTOREVISED 1978  
Topographic Division 4371 II SW—SERIES V874  
MAY 12 1990  
1500

RETURN TO:  
USGS NHD HISTORICAL MAP ARCHIVES