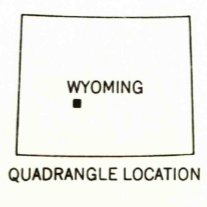
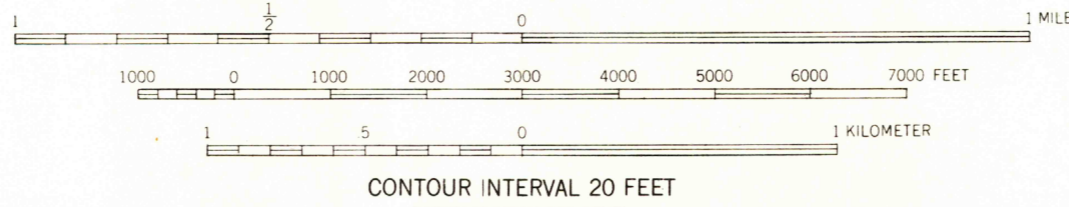
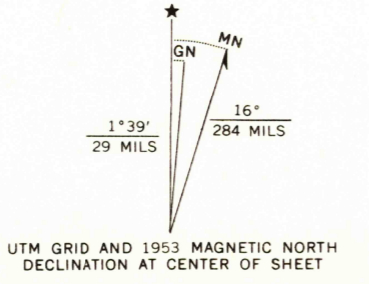




Mapped, edited, and published by the Geological Survey as part of the Department of Interior program for the development of the Missouri River Basin Control by USGS and USC&GS  
Topography from aerial photographs by multiplex methods  
Aerial photographs taken 1949. Field check 1953  
Polyconic projection. 1927 North American datum  
10,000-foot grid based on Wyoming coordinate system, west central zone  
1000-meter Universal Transverse Mercator grid ticks, zone 12, shown in blue  
Unchecked elevations are shown in brown



ROAD CLASSIFICATION

Medium-duty	Light-duty
Unimproved dirt	State Route
U.S. Route	

WEISER PASS, WYO.  
N4237.5—W10830.7/5  
1953

THIS MAP COMPLIES WITH NATIONAL MAP ACCURACY STANDARDS  
FOR SALE BY U. S. GEOLOGICAL SURVEY, DENVER 25, COLORADO OR WASHINGTON 25, D. C.  
A FOLDER DESCRIBING TOPOGRAPHIC MAPS AND SYMBOLS IS AVAILABLE ON REQUEST

AMS 4269 II NE—SERIES V874

RETURN TO:  
USGS NHD HISTORICAL MAP ARCHIVES

2170

AUG 12 1964