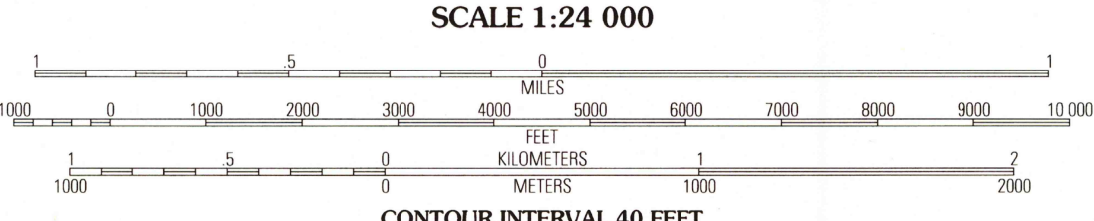
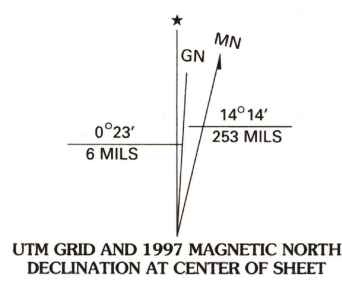
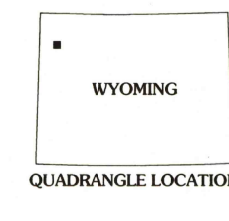


Produced by the U.S. Geological Survey  
Revised by the U.S. Forest Service  
Areas outside the National Forest System lands may not have been revised  
Topography compiled 1964. Planimetry derived from imagery taken 1992-93  
Public Land Survey System and survey control current as of 1996  
Partial field check by U.S. Forest Service 1996  
North American Datum of 1927 (NAD 27). Projection and 10 000-foot ticks:  
Wyoming coordinate system, west zone (Lambert conformal conic). Blue  
1000-meter Universal Transverse Mercator ticks, zone 12  
North American Datum of 1983 (NAD 83) is shown by dashed corner ticks  
The values of the shift between NAD 27 and NAD 83 for 7.5-minute  
intersections are obtainable from National Geographic Survey NADCON software  
Non-National Forest System lands within the National Forest  
holdings may exist in other National or State reservations  
This map is not a legal land line or ownership document. Public lands are  
subject to change and leasing, and may have access restrictions; check  
with local offices. Obtain permission before entering private lands  
Unsurveyed land net is not official



SCALE 1:24 000  
CONTOUR INTERVAL 40 FEET  
SUPPLEMENTARY CONTOUR INTERVAL 20 FEET  
NATIONAL GEODETIC VERTICAL DATUM OF 1929  
TO CONVERT FEET TO METERS MULTIPLY BY 0.3048



1	2	3	1 Huckleberry Mountain
			2 Bobcat Ridge
			3 Gravel Peak
4	5		4 Two Ocean Lake
			5 Gravel Mountain
			6 Moran
6	7	8	7 Davis Hill
			8 Rosies Ridge

**HIGHWAYS AND ROADS**

Interstate	.....	101	Primary highway	.....
U. S.	.....	78	Secondary highway	.....
State	.....	6	Light-duty road	.....
County	.....	61	Paved	.....
National Forest, suitable for passenger cars	.....	105	Gravel	.....
National Forest, suitable for high clearance vehicles	.....	65	Dirt	.....
National Forest Trail	.....	384	Composition unspecified	.....
			Unimproved; 4 wheel drive	.....
			Trail	.....
			Gate	.....

**WHETSTONE MOUNTAIN, WY**  
1996  
DMA 3971 IV NW - SERIES V874

RECEIVED  
NOV 3 0 1998  
USGS NMD  
HISTORICAL MAP ARCHIVES

