

4067 IV NE  
(THOMAS SCHOOL)



Mapped, edited, and published by the Geological Survey

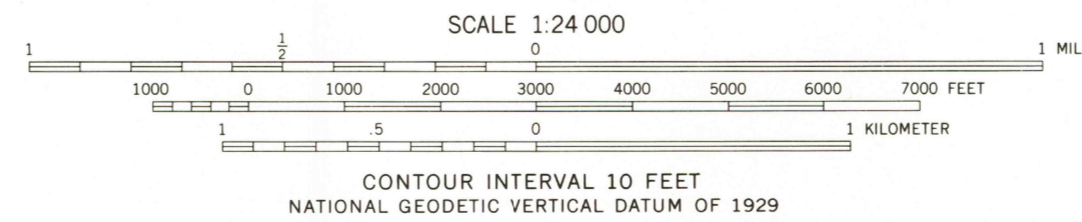
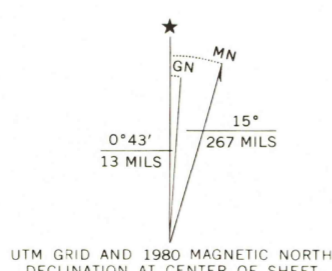
Control by USGS and NOS/NOAA

Topography by photogrammetric methods from aerial photographs taken 1962. Field checked 1963

Polyconic projection. 1927 North American datum  
10,000-foot grid based on Wyoming coordinate system, west central zone  
1000-meter Universal Transverse Mercator grid ticks, zone 12, shown in blue

To place on the predicted North American Datum 1983  
move the projection lines 9 meters north and  
60 meters east as shown by dashed corner ticks

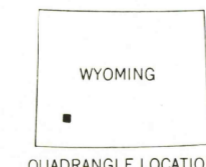
There may be private inholdings within the boundaries of  
the National or State reservations shown on this map



CONTOUR INTERVAL 10 FEET  
NATIONAL GEODETIC VERTICAL DATUM OF 1929

THIS MAP COMPLIES WITH NATIONAL MAP ACCURACY STANDARDS  
FOR SALE BY U. S. GEOLOGICAL SURVEY, DENVER, COLORADO 80225, OR RESTON, VIRGINIA 22092  
A FOLDER DESCRIBING TOPOGRAPHIC MAPS AND SYMBOLS IS AVAILABLE ON REQUEST

Revisions shown in purple compiled from aerial photographs  
taken 1977 and other source data. This information not  
field checked. Map edited 1980



USGS  
HISTORICAL FILE  
NATIONAL MAPPING DIVISION

ROAD CLASSIFICATION  
Unimproved dirt -----

WHISKEY BUTTES, WYO.  
N4145-W10952.5/7.5

1963  
PHOTOREVISED 1980  
DMA 4067 IV SW-SERIES V874

RETURN TO:  
USGS NHD HISTORICAL MAP ARCHIVES

MAY 28 1981  
9050