

Mapped, edited, and published by the Geological Survey as part of the Department of the Interior program for the development of the Missouri River Basin

Control by USGS and USC&GS

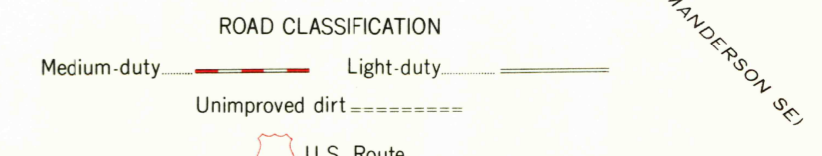
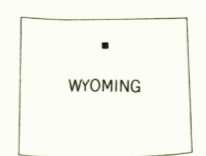
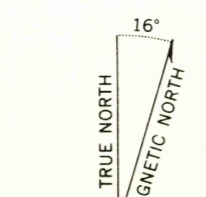
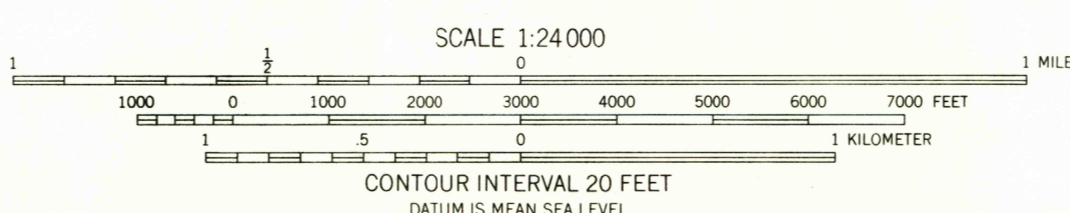
Topography by photogrammetric methods from aerial photographs taken 1957-1958. Field check 1960

Polyconic projection. 1927 North American datum. 10,000-foot grid based on Wyoming coordinate system, east central zone

1000-meter Universal Transverse Mercator grid ticks, zone 13, shown in blue

Fine red dashed lines indicate selected fence and field lines where generally visible on aerial photographs

This information is uncheck



THIS MAP COMPLIES WITH NATIONAL MAP ACCURACY STANDARDS  
FOR SALE BY U.S. GEOLOGICAL SURVEY, DENVER 25, COLORADO OR WASHINGTON 25, D.C.  
A FOLDER DESCRIBING TOPOGRAPHIC MAPS AND SYMBOLS IS AVAILABLE ON REQUEST

WILD HORSE FLATS, WYO. U.S.G.S. FILE COPY TOPOGRAPHIC DIVISION  
N4422.5-W10752.5/7.5  
1960

RETURN TO:  
USGS AND HISTORICAL MAP ARCHIVES

JUN 22 1962