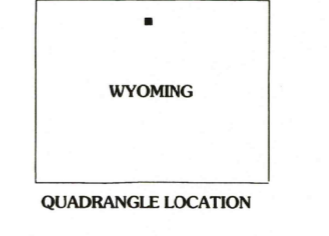
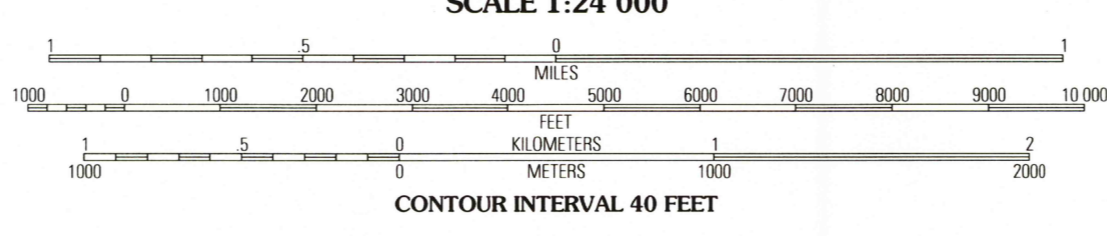
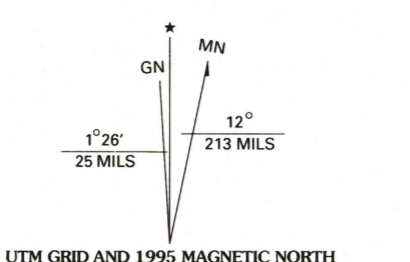


Produced by the U.S. Geological Survey
Revised by the U.S. Forest Service
Areas outside the National Forest System lands may not have been revised
Control by USGS and USF&S
Compiled from aerial photographs taken 1966. Revised from aerial
photographs taken 1989. Partial field check by U.S. Forest Service 1993
North American Datum of 1927 (NAD 27). Projection and 10 000-foot ticks:
Wyoming coordinate system, east central zone (Lambert conformal conic). Blue
1000-meter Universal Transverse Mercator ticks, zone 13
North American Datum of 1983 (NAD 83) is shown by dashed corner ticks
The values of the shift between NAD 27 and NAD 83 for 7.5-minute
intersections are obtainable from National Geodetic Survey NADCON software
Non-National Forest System lands within the National Forest
Inholdings may exist in other National or State reservations
This map is not a legal land title or ownership document. Public lands are
subject to change and leasing, and may have access restrictions; check
with local offices. Obtain permission before entering private lands



1	2	3	1 Park Reservoir
4	5	4	2 Little Goose Peak
6	7	8	3 Stony
			4 Cloud Peak
			5 Stone Mountain
			6 Lake Helen
			7 Lake Angelina
			8 Hunter Mesa

ADJOINING 7.5' QUADRANGLES

HIGHWAYS AND ROADS

Interstate	Secondary highway	Primary highway
U. S.	Light-duty road	Paved
State	Gravel	Dirt
County	Composition unspecified	Unimproved: 4 wheel drive
National Forest, suitable for passenger cars	Trail	Gate
National Forest, suitable for high clearance vehicles	National Forest Trail	

WILLOW PARK RESERVOIR, WYO.
44107-D1-TF-024
1993
DMA 4572 I NE - SERIES V874

