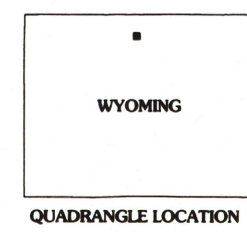
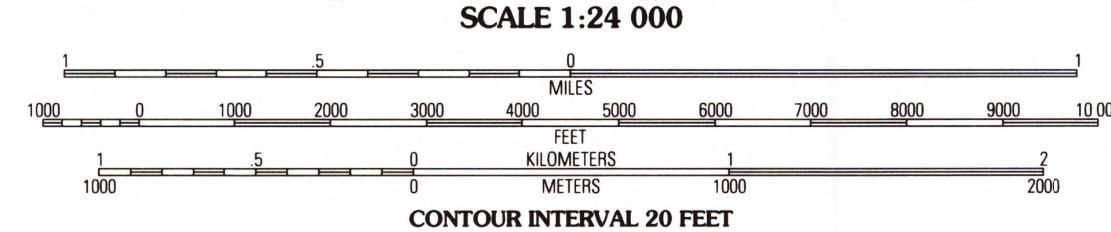
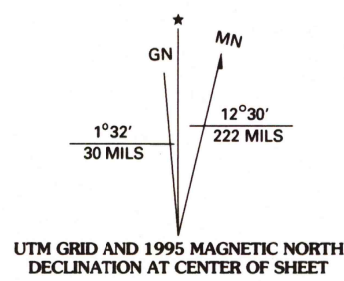


Produced by the U.S. Geological Survey
Revised by the U.S. Forest Service
Areas outside the National Forest System lands may not have been revised
Control by USGS and USC&GS
Compiled from aerial photographs taken 1963. Revised from aerial
photographs taken 1989. Partial field check by U.S. Forest Service 1993
North American Datum of 1927 (NAD 27). Projection and 10 000-foot ticks:
Wyoming coordinate system, east central zone (Lambert conformal conic). Blue
1 000-meter Universal Transverse Mercator ticks, zone 13
North American Datum of 1983 (NAD 83) is shown by dashed corner ticks
The values of the shift between NAD 27 and NAD 83 for 7.5-minute
intersections are obtainable from National Geodetic Survey NADCON software
Non-National Forest System lands within the National Forest
Inholdings may exist in other National or State reservations
This map is not a legal land line or ownership document. Public lands are
subject to change and leasing, and may have access restrictions; check
with local offices. Obtain permission before entering private lands



1	2	3	1 Dayton North
			2 Baschester
			3 Menarch
4	5	4 Dayton South	
			5 Hutz Draw
			6 Walker Mountain
6	7	8	7 Beckton
			8 Beaver Creek Hills

HIGHWAYS AND ROADS

- Interstate 5
- U. S. 100
- State 70
- County 6
- National Forest, suitable for passenger cars 105
- National Forest, suitable for high clearance vehicles 105
- National Forest Trail 384
- Primary highway 1
- Secondary highway 2
- Light-duty road 3
- Paved 4
- Gravel 5
- Dirt 6
- Composition unspecified 7
- Unimproved; 4 wheel drive 8
- Trail 9
- Gate 10

WOLF, WYOMING
44107-G2-TF-024
1993
DMA 4573 1 SW - SERIES V874

OCT 31 1997
REC'D TELE COPY

ISSN 0-107-48508-4
9 780607 885088

THIS MAP COMPLIES WITH NATIONAL MAP ACCURACY STANDARDS
FOR SALE BY U.S. GEOLOGICAL SURVEY
DENVER, COLORADO 80225 OR RESTON, VIRGINIA 22092
A FOLDER DESCRIBING TOPOGRAPHIC MAPS AND SYMBOLS IS AVAILABLE ON REQUEST