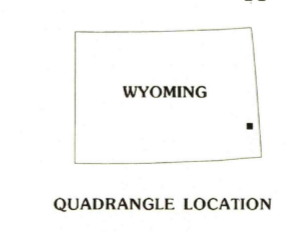
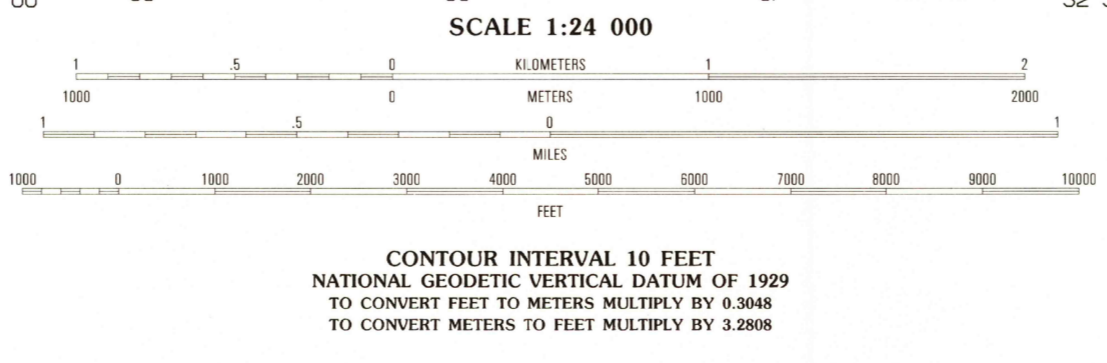
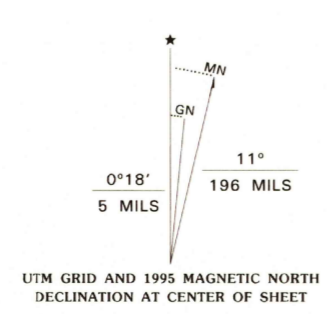


Produced by the United States Geological Survey
Control by USGS and NOS/NOAA
Compiled from imagery dated 1958. Revised from imagery
dated 1990. PLSS and survey control current as of 1963
Map edited 1995. Contours and land elevations have
not been revised and may conflict with other content
North American Datum of 1927 (NAD 27). Projection and
blue 1000-meter ticks: Universal Transverse Mercator, zone 13
10 100-foot ticks: Wyoming Coordinate System, east zone
North American Datum of 1983 (NAD 83) is shown by dashed
corner ticks. The values of the shift between NAD 27
and NAD 83 for 7.5-minute intersections are obtainable from
National Geodetic Survey NADCON software
Fine red dashed lines indicate selected fence and field lines where
generally visible on aerial photographs. This information is unchecked



ROAD CLASSIFICATION

Primary highway hard surface	Light-duty road, hard or improved surface
Secondary highway hard surface	Unimproved road

I Interstate Route
 U.S. U.S. Route
 S State Route

ADJOINING 7.5' QUADRANGLE NAMES

1	2	3	1 Dickinson Hill 2 Glonville Reservoir 3 Veteran
4	5	6	4 Klutz Canyon 5 Needle Rock 6 C S Ranch
6	7	8	7 Cattail Ranch NE 8 Diamond Flat

Y B O CANYON, WY
41104-G5-TF-024
1990
DMA 5067 I SE-SERIES V874

USGS AND HISTORICAL
MAP ARCHIVES
APR 02 1995
JUL 16 1976
REC'D FILE COPY



THIS MAP COMPLIES WITH NATIONAL MAP ACCURACY STANDARDS
FOR SALE BY U.S. GEOLOGICAL SURVEY
DENVER, COLORADO 80225, OR RESTON, VIRGINIA 22092
A FOLDER DESCRIBING TOPOGRAPHIC MAPS AND SYMBOLS IS AVAILABLE ON REQUEST