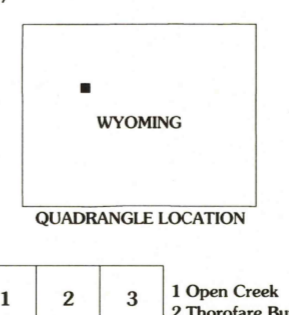
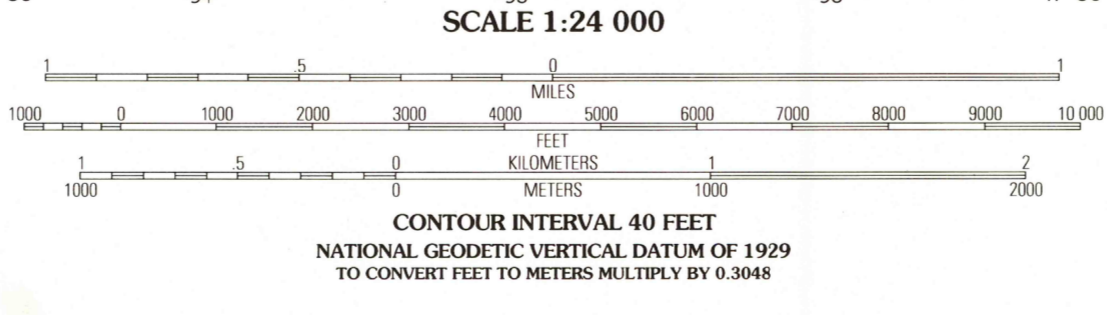
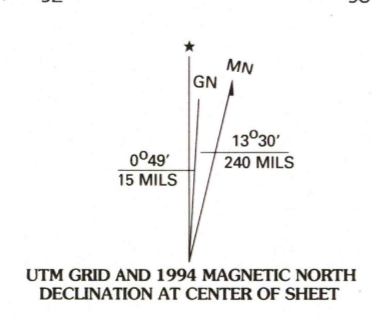


Produced by the U.S. Geological Survey
Revised by the U.S. Forest Service
Areas outside the National Forest System lands may not have been revised
Control by USGS and USC&GS.
Compiled from aerial photographs taken 1969. Partial field check
by U. S. Forest Service 1991
North American Datum of 1927 (NAD 27). Projection and 10,000-foot ticks:
Wyoming coordinate system, west central zone (Transverse Mercator). Blue
1000-meter Universal Transverse Mercator ticks, zone 12.
North American Datum of 1983 (NAD 83) is shown by dashed corner ticks.
The values of the shift between NAD 27 and NAD 83 for 7.5-minute
intersections are obtainable from National Geodetic Survey NADCON software.
Non-National Forest System lands within the National Forest
Inholdings may exist in other National or State reservations.
This map is not a legal land line or ownership document. Public lands are
subject to change and leasing, and may have access restrictions; check
with local offices. Obtain permission before entering private lands.



1	2	3	1 Open Creek
4	5	4	2 Thorofare Buttes
6	7	5	3 Clouds Home Peak
		6	4 Thorofare Plateau
		7	5 Fall Creek
		8	6 Ferry Lake
			7 Youns Peak
			8 Hardluck Mtn.

Interstate	(Red shield with blue border)	Primary highway	(Red line)
U. S.	(Blue shield with white border)	Secondary highway	(Red dashed line)
State	(White shield with red border)	Light-duty road	(Red dashed line with dots)
County	(White shield with black border)	Paved	(Black line)
National Forest, suitable for passenger cars	(Red shield with white border)	Gravel	(Black dashed line)
National Forest, suitable for high clearance vehicles	(Red shield with white border)	Dirt	(Black dashed line with dots)
National Forest Trail	(Red shield with white border)	Composition unspecified	(Black dashed line with dots)
		Unimproved: 4 wheel drive	(Black dashed line with dots)
		Trail	(Black dashed line with dots)
		Gate	(Black dashed line with dots)

THIS MAP COMPLIES WITH NATIONAL MAP ACCURACY STANDARDS
FOR SALE BY U.S. GEOLOGICAL SURVEY
DENVER, COLORADO 80225 OR RESTON, VIRGINIA 22092
A FOLDER DESCRIBING TOPOGRAPHIC MAPS AND SYMBOLS IS AVAILABLE ON REQUEST

YELLOW MOUNTAIN, WYO.
44109-A7-TF-024-00
1991
DMA 4072 III SE-SERIES W874

