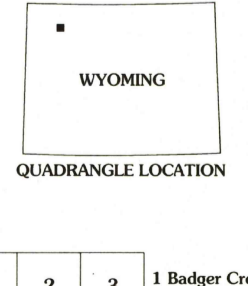
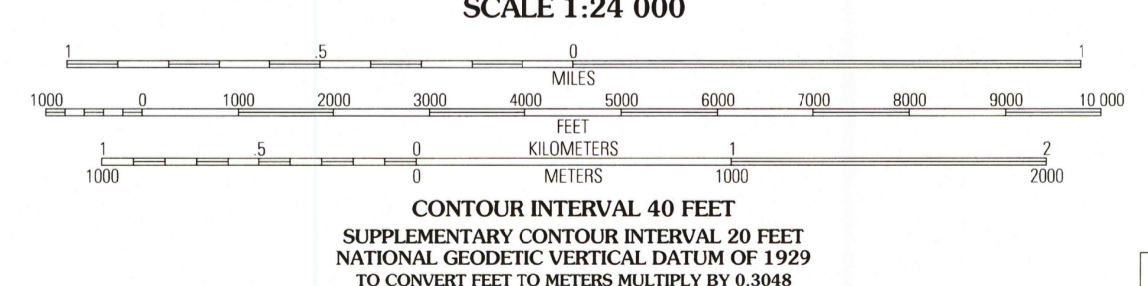
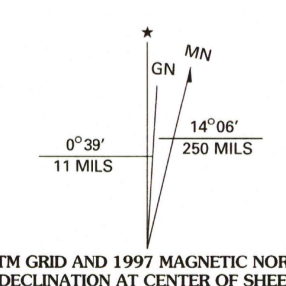


Produced by the U.S. Geological Survey
Revised by the Forest Service
Topography compiled 1985. Planimetry derived from imagery taken 1992-93
Public Land Survey System and survey control current as of 1996
Partial field check by U.S. Forest Service 1996
North American Datum of 1927 (NAD 27). Projection and 10 000-foot ticks:
Wyoming coordinate system, west and west central zones (Lambert conformal conic)
Blue 1000-meter Universal Transverse Mercator ticks, zone 12
North American Datum of 1983 (NAD 83) is shown by dashed corner ticks
The values of the shift between NAD 27 and NAD 83 for 7.5-minute
intersections are obtainable from National Geodetic Survey NADCON software
Non-National Forest System lands within the National Forest
Inholdings may exist in other National or State reservations
This map is not a legal land line or ownership document. Public lands are
subject to change and leasing, and may have access restrictions; check
with local offices. Obtain permission before entering private lands
Unsurveyed land net is not official



Interstate (red shield)
U. S. (red shield)
State (red shield)
County (red shield)
National Forest, suitable for passenger cars (red shield)
National Forest, suitable for high clearance vehicles (red shield)
National Forest Trail (red shield)

Primary highway (red line)
Secondary highway (red line)
Light-duty road (red line)
Paved (black line)
Gravel (black line)
Dirt (black line)
Composition unspecified (black line)
Unimproved, 4 wheel drive (black line)
Trail (black line)
Gate (black line)

1 2 3 1 Badger Creek
2 The Trident
3 Open Creek
4 Two Ocean Pass
5 Thorofare Plateau
6 Joy Peak
7 Crater Lake
8 Ferry Lake

THIS MAP COMPLIES WITH NATIONAL MAP ACCURACY STANDARDS
FOR SALE BY U.S. GEOLOGICAL SURVEY, P.O. BOX 25286, DENVER, COLORADO 80225
A FOLDER DESCRIBING TOPOGRAPHIC MAPS AND SYMBOLS IS AVAILABLE ON REQUEST

ADJOINING 7.5' QUADRANGLES

ISBN 0-607-90307-4
9 780607 903072

RECEIVED
NOV 3 0 1998
USGS NMD
HISTORICAL MAP ARCHIVES

YELLOWSTONE POINT, WY
1996
DMA 3972 II SE - SERIES V874