

Mapped, edited, and published by the Geological Survey

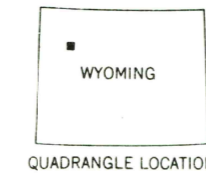
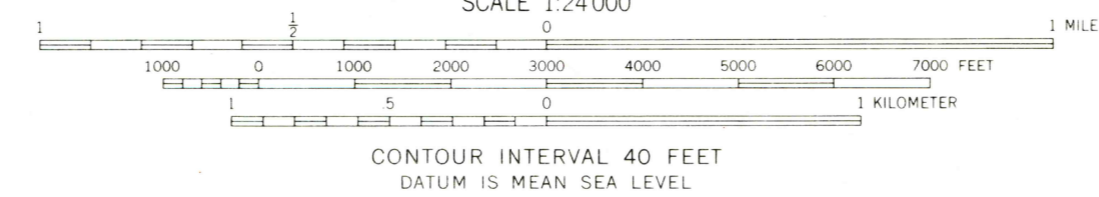
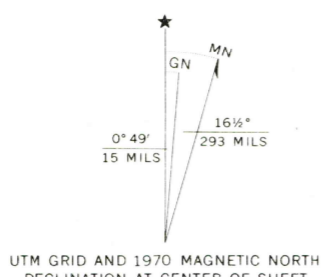
Control by USGS and USC&GS

Topography by photogrammetric methods from aerial photographs taken 1969. Field checked 1970

Polyconic projection. 1927 North American datum 10,000-foot grid based on Wyoming coordinate system, west central zone

1000-meter Universal Transverse Mercator grid ticks, zone 12, shown in blue

Land lines have not been established or are not shown because of insufficient data



USGS
Historical File
Topographic Division

ROAD CLASSIFICATION
Trails

80 AUG 1973
YOUNTS PEAK, WYO.
N4352.5-W10945.7.5

1970
AMS 4071 IV NE—SERIES V874

RETURN TO:
USGS NHD HISTORICAL MAP ARCHIVES

3450