

Mapped, edited, and published by the Geological Survey

Control by USGS and USC&GS

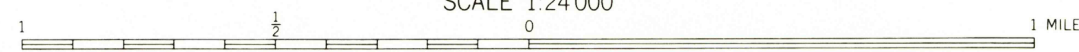
Topography by photogrammetric methods from aerial photographs taken 1969. Field checked 1970

Polyconic projection. 1927 North American datum

10,000-foot grid based on Wyoming coordinate system, west central zone

1000-meter Universal Transverse Mercator grid ticks, zone 12, shown in blue

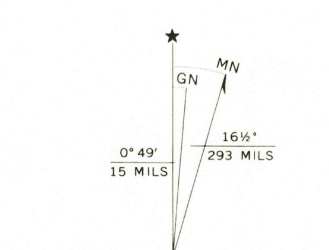
Land lines have not been established or are not shown because of insufficient data



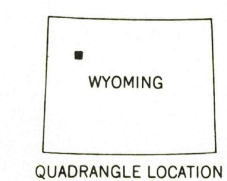
SCALE 1:24,000

CONTOUR INTERVAL 40 FEET

DATUM IS MEAN SEA LEVEL



UTM GRID AND 1970 MAGNETIC NORTH DECLINATION AT CENTER OF SHEET



WYOMING
QUADRANGLE LOCATION

ROAD CLASSIFICATION

Trails

THIS MAP COMPLIES WITH NATIONAL MAP ACCURACY STANDARDS
FOR SALE BY U. S. GEOLOGICAL SURVEY, DENVER, COLORADO 80225, OR RESTON, VIRGINIA 22092
A FOLDER DESCRIBING TOPOGRAPHIC MAPS AND SYMBOLS IS AVAILABLE ON REQUEST

YOUNTS PEAK, WYO.
N4352.5-W10945/7.5

1970

AMS 4071 IV NE—SERIES V874

