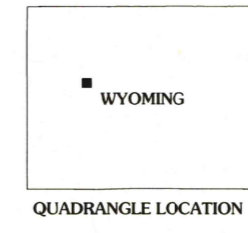
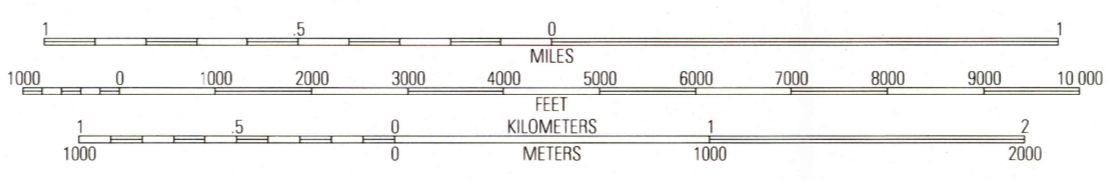
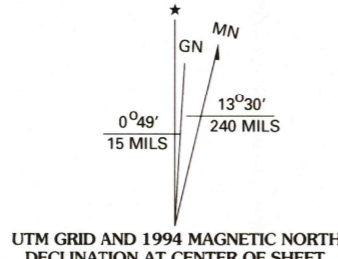


Produced by the U.S. Geological Survey  
Revised by the U.S. Forest Service  
Areas outside the National Forest System lands may not have been revised.  
Control by USGS and USC&GS  
Topography by photogrammetric methods from aerial photographs taken 1969. Partial field check by U.S. Forest Service 1991.  
North American Datum of 1927 (NAD 27). Projection and 10 000-foot ticks: Wyoming coordinate system, west central zone. (Transverse Mercator) Blue 1000-meter Universal Transverse Mercator ticks, zone 12.  
North American Datum of 1983 (NAD 83) is shown by dashed corner ticks. The values of the shift between NAD 27 and NAD 83 for 7.5-minute intersections are obtainable from National Geodetic Survey NADCON software.  
Non-National Forest System lands within the National Forest  
Inholdings may exist in other National or State reservations.  
This map is not a legal land line or ownership document. Public lands are subject to change and leasing, and may have access restrictions; check with local offices. Obtain permission before entering private lands.



QUADRANGLE LOCATION

1	2	3
4	5	
6	7	8

ADJOINING 7.5' QUADRANGLES

HIGHWAYS AND ROADS

Interstate	(Red shield with number)	Primary highway	(Red line)
U.S.	(Red shield with number)	Secondary highway	(Red dashed line)
State	(Blue shield with number)	Light-duty road	(Blue dashed line)
County	(Blue shield with number)	Paved	(Black line)
National Forest, suitable for passenger cars	(Red shield with number)	Gravel	(Black dashed line)
National Forest, suitable for high clearance vehicles	(Red shield with number)	Dirt	(Black dotted line)
National Forest Trail	(Red shield with number)	Composition unspecified	(Black line with dots)
		Unimproved; 4 wheel drive	(Black dashed line with dots)
		Trail	(Black dashed line)
		Gate	(Black line with cross-ticks)

THIS MAP COMPLIES WITH NATIONAL MAP ACCURACY STANDARDS  
FOR SALE BY U.S. GEOLOGICAL SURVEY  
DENVER, COLORADO 80225 OR RESTON, VIRGINIA 22092  
A FOLDER DESCRIBING TOPOGRAPHIC MAPS AND SYMBOLS IS AVAILABLE ON REQUEST

YOUNTS PEAK, WYO.  
43109-H7-TF-024  
1991  
DMA 4071 IV NE - SERIES V874



WY 1664 50167

DLS FS