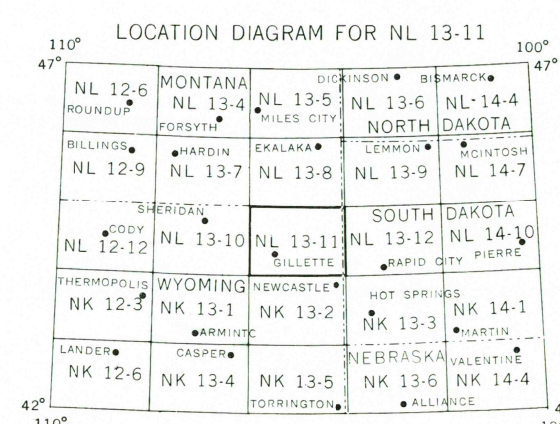
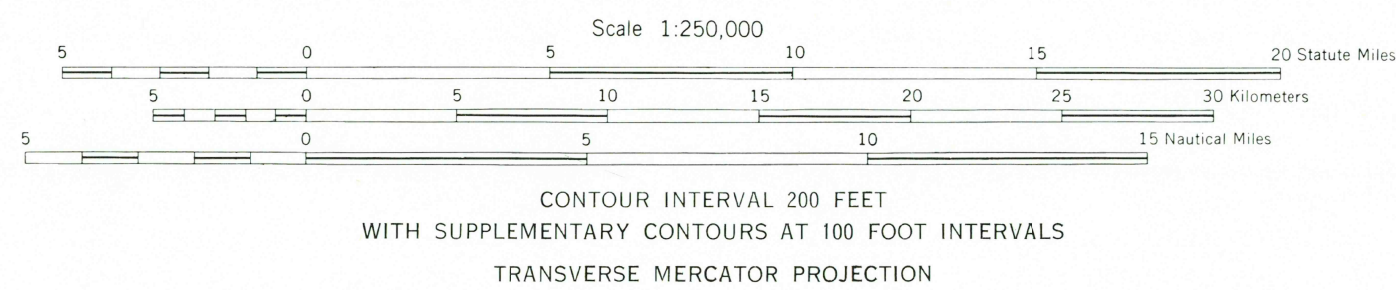
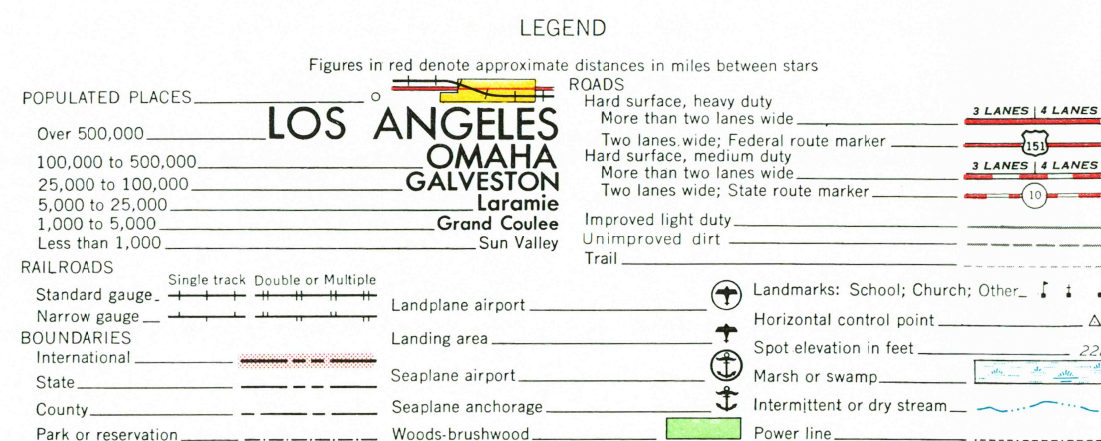


Prepared by the Army Map Service (ASSM), Corps of Engineers, U.S. Army, Washington, D.C. Compiled in 1955 by photogrammetric methods and from 1:25,000 USGS quadrangle 1915. Horizontal and vertical control by USGS, USCA&S and USCE. Aerial photography field annotated 1954. Limited revision by U.S. Geological Survey 1962.

100,000-foot grids based on Wyoming coordinate system, east zone, and South Dakota coordinate system, north zone.

10,000-meter Universal Transverse Mercator grid ticks, zone 13, shown in blue.



USGS  
HISTORICAL FILE  
TOPOGRAPHIC DIVISION

SECTIONIZED TOWNSHIP

6	5	4	3	2	1
7	8	9	10	11	12
13	14	15	16	17	18
19	20	21	22	23	24
25	26	27	28	29	30
31	32	33	34	35	36