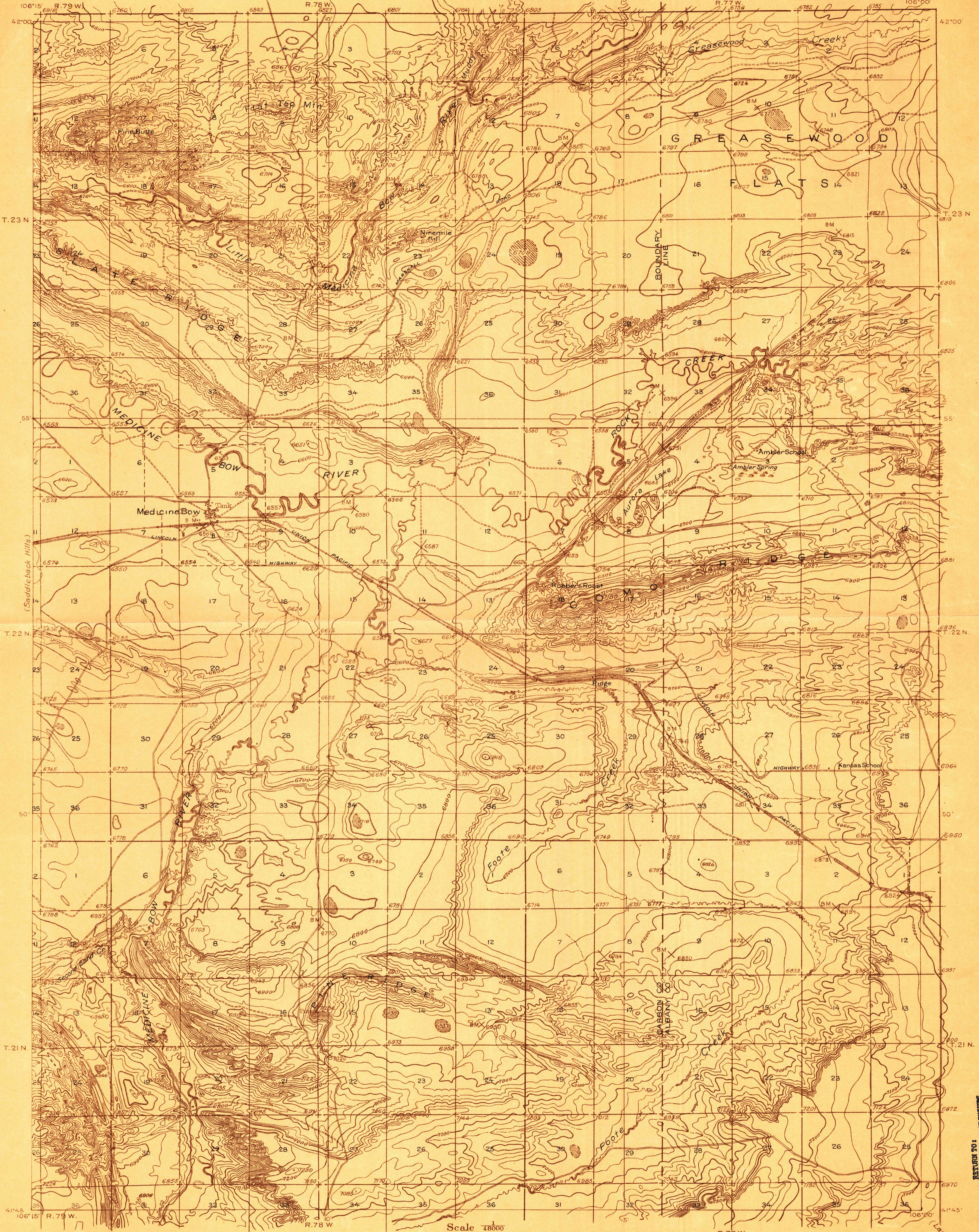


TOPOGRAPHY

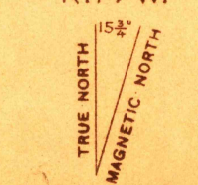

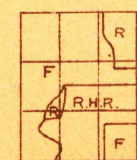
WYOMING
COMO RIDGE QUADRANGLE

Advance sheet.
Subject to correction.

INSPECTION
TOPOGRAPHY.



R. B. Marshall, Chief Geographer
Sledge Tatum, Geographer in charge
Topography by C. R. Fisher, R. H. Reineck
and G. M. Ruby
Control by Coast and Geodetic Survey
Geo. T. Hawkins and G. M. Ruby
Surveyed in 1915



Contour interval 25 feet.
Datum is mean sea level.

Como Ridge, Wyo

do not brown/black

U.S.G.S.
FILE COPY
TOPOGRAPHIC DIVISION

RETURN TO:
USGS AND HISTORICAL MAP ARCHIVES