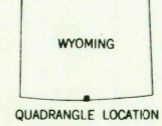
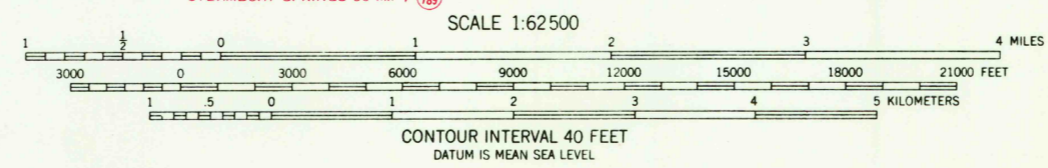
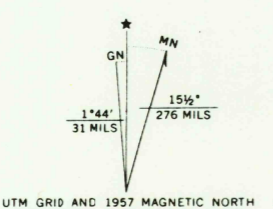


AMS 4466 II-SERIES V774
1:62,500
WETCHUM BUTTES



Mapped, edited, and published by the Geological Survey
Control by USGS and USC&GS
Topography from aerial photographs by photogrammetric methods
Aerial photographs taken 1953. Field check 1957
Polyconic projection. 1927 North American datum
10,000-foot grid based on Wyoming coordinate system,
east central zone and Colorado coordinate system, north zone
1000-meter Universal Transverse Mercator grid ticks,
zone 13, shown in blue
Dashed land lines indicate approximate locations
T. 12 N., Sixth Principal Meridian is duplicated in
Colorado and Wyoming



THIS MAP COMPLIES WITH NATIONAL MAP ACCURACY STANDARDS
FOR SALE BY U.S. GEOLOGICAL SURVEY, DENVER, COLORADO 80225 OR WASHINGTON, D. C. 20242
A FOLDER DESCRIBING TOPOGRAPHIC MAPS AND SYMBOLS IS AVAILABLE ON REQUEST

BAGGS, WYO.-COLO.
N4100-W10730/15
1957

AMS 4466 II-SERIES V774

This map was reproduced by electronic color scanning of an earlier printing (1968).

USGS
HISTORICAL FILE
NATIONAL MAPPING DIVISION

SEP 14 1981

2000