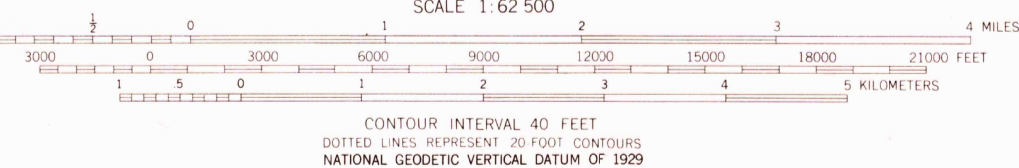
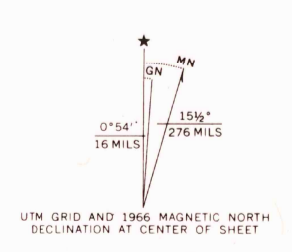
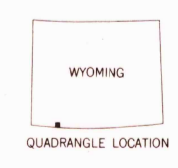


Mapped, edited, and published by the Geological Survey  
Control by USGS and USC&GS  
Topography by photogrammetric methods from aerial photographs  
taken 1954. Field checked 1957. Limited revision from aerial  
photographs taken 1966. Field checked 1966.  
Polyconic projection, 1927 North American datum  
10,000-foot grid based on Wyoming coordinate system,  
west central zone  
1000-meter Universal Transverse Mercator grid ticks,  
zone 12, shown in blue  
Areas covered by dashed light-blue pattern are subject  
to controlled inundation  
To place on the predicted North American Datum 1983 move  
the projection lines 19 meters north and 59 meters east  
There may be private inholdings within the boundaries of  
the National or State reservations shown on this map



CONTOUR INTERVAL 40 FEET  
DOTTED LINES REPRESENT 20 FOOT CONTOURS  
NATIONAL GEODETIC VERTICAL DATUM OF 1929



THIS MAP COMPLIES WITH NATIONAL MAP ACCURACY STANDARDS  
FOR SALE BY U. S. GEOLOGICAL SURVEY, DENVER, COLORADO 80225, OR RESTON, VIRGINIA 22092  
A FOLDER DESCRIBING TOPOGRAPHIC MAPS AND SYMBOLS IS AVAILABLE ON REQUEST

USGS  
Historical File  
Topographic Division

BUCKBOARD CROSSING, WYO.  
N4100-W10930/15  
1966  
DMA 4066 II-SERIES V774

JUL - 8 1980

RETURN TO:  
USGS AND HISTORICAL MAP ARCHIVES