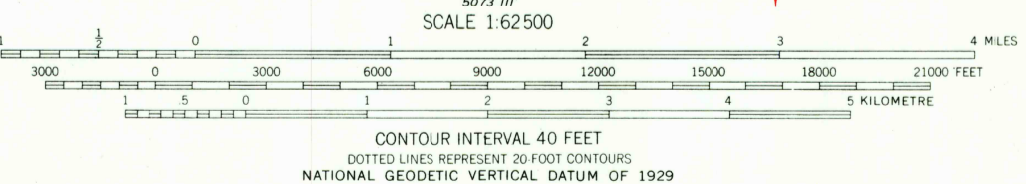
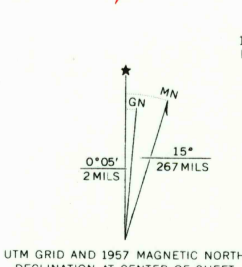



Mapped, edited, and published by the Geological Survey
 Control by USGS and USC&GS
 Topography from aerial photographs by photogrammetric methods
 Aerial photographs taken 1953-1954. Field check 1957
 Polyconic projection. 1927 North American datum
 10,000-foot grid based on Wyoming coordinate system,
 east zone
 1000-metre Universal Transverse Mercator grid ticks,
 zone 13, shown in blue



CONTOUR INTERVAL 40 FEET
 DOTTED LINES REPRESENT 20 FOOT CONTOURS
 NATIONAL GEODETIC VERTICAL DATUM OF 1929



ROAD CLASSIFICATION
 Light-duty ———— Unimproved dirt - - - - -

THIS MAP COMPLIES WITH NATIONAL MAP ACCURACY STANDARDS
 FOR SALE BY U. S. GEOLOGICAL SURVEY, DENVER, COLORADO 80225, OR RESTON, VIRGINIA 22092
 A FOLDER DESCRIBING TOPOGRAPHIC MAPS AND SYMBOLS IS AVAILABLE ON REQUEST

CEDAR RIDGE, WYO.-MONT.
 N4445-W10445/15

USGS
 HISTORICAL FILE
 TOPOGRAPHIC DIVISION

1957
 AMS 5073 IV-SERIES V774

DEC 18 1975