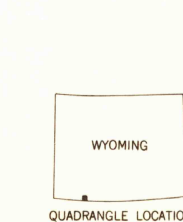
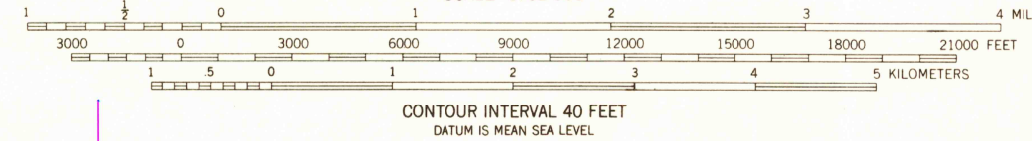
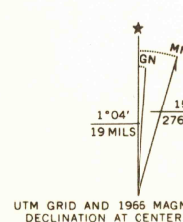


UNITED STATES  
DEPARTMENT OF THE INTERIOR  
GEOLOGICAL SURVEY

CURRANT CREEK RANCH QUADRANGLE  
WYOMING-UTAH  
15 MINUTE SERIES (TOPOGRAPHIC)

Control by USGS and USC&GS  
Topography by photogrammetric methods from aerial photographs taken 1954. Field checked 1957. Limited revision from aerial photographs taken 1966. Field checked 1966.  
Polyconic projection. 1927 North American datum  
10,000-foot grid based on Wyoming coordinate system, west central zone  
1000-meter Universal Transverse Mercator grid ticks, zone 12, shown in blue



ROAD CLASSIFICATION  
Light-duty ————— Unimproved dirt —————  
CURRANT CREEK RANCH, WYO.-UTAH  
N4100-W10915/15  
1966  
AMS 4166 III-SERIES V774

THIS MAP COMPLIES WITH NATIONAL MAP ACCURACY STANDARDS  
FOR SALE BY U.S. GEOLOGICAL SURVEY, DENVER, COLORADO 80225, OR WASHINGTON, D.C. 20242  
A FOLDER DESCRIBING TOPOGRAPHIC MAPS AND SYMBOLS IS AVAILABLE ON REQUEST