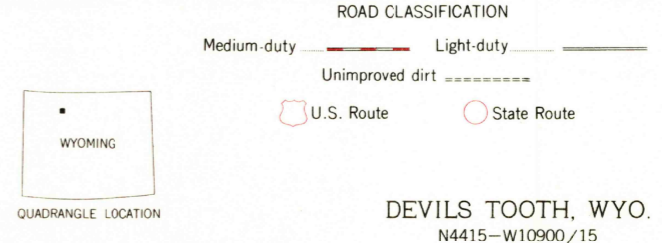
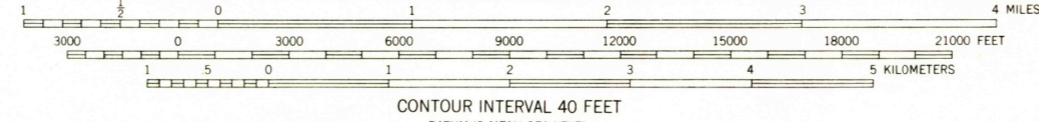
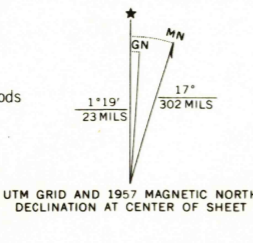


Mapped, edited, and published by the Geological Survey as part of the Department of the Interior program for the development of the Missouri River Basin. Control by USGS and USC&GS. Topography from aerial photographs by photogrammetric methods. Aerial photographs taken 1953. Field check 1957. Polyconic projection. 1927 North American datum. 10,000-foot grid based on Wyoming coordinate system, west central zone. 1000-meter Universal Transverse Mercator grid ticks, zone 12, shown in blue.



CONTOUR INTERVAL 40 FEET
DATUM IS MEAN SEA LEVEL

DEVILS TOOTH, WYO.
N4415-W10900/15
1957
AMS 4172 I-SERIES V774

RETURN TO:
USGS HISTORICAL MAP ARCHIVES

U.S.G.S.
FILE COPY
TOPOGRAPHIC DIVISION

3120
OCT 23 1968