
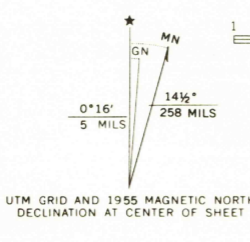


Mapped, edited, and published by the Geological Survey
Control by USGS and USC&GS


Topography from 1:24,000 scale map of the Storm Hill
7.5 minute quadrangle, surveyed 1954; and from aerial
photographs by multiplex methods. Aerial photographs
taken 1953. Field check 1955

Polyconic projection. 1927 North American datum
10,000-foot grid based on Wyoming coordinate system,
east zone

1000-meter Universal Transverse Mercator grid ticks,
zone 13, shown in blue



CONTOUR INTERVAL 40 FEET
DATUM IS MEAN SEA LEVEL



ROAD CLASSIFICATION

Medium-duty ——— Light-duty ———

Unimproved dirt ———

U.S. Route

The northwest quarter of this area also
covered by 1:24,000 scale map of Storm Hill,
7.5 minute quadrangle, surveyed 1954.

DEVILS TOWER, WYO.
N4430-W10430/15

1955

AMS 5073 II-SERIES V774

THIS MAP COMPLIES WITH NATIONAL MAP ACCURACY STANDARDS
FOR SALE BY U.S. GEOLOGICAL SURVEY, DENVER, COLORADO 80225, OR WASHINGTON, D. C. 20242
A FOLDER DESCRIBING TOPOGRAPHIC MAPS AND SYMBOLS IS AVAILABLE ON REQUEST

RETURN TO:
USGS AND HISTORICAL MAP ARCHIVES
FOLDER 161197
U.S.G.S.
TOPOGRAPHIC DIVISION

2295
OCT 5 1966