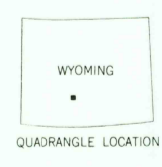
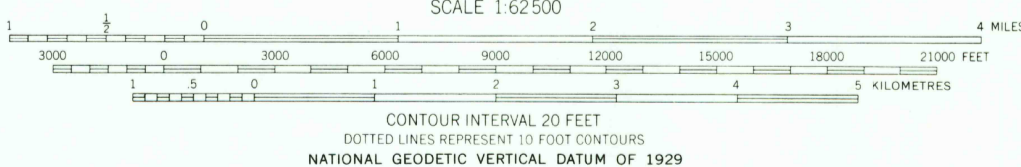
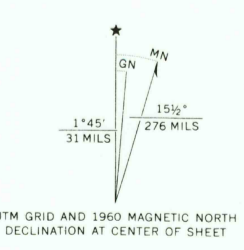


Mapped, edited, and published by the Geological Survey as part of the Department of the Interior program for the development of the Missouri River Basin
Control by USGS and USC&GS
Topography by photogrammetric methods from aerial photographs taken 1957. Field checked 1960
Polyconic projection: 1927 North American datum
10,000-foot grid based on Wyoming coordinate system, west central zone
1000 metre Universal Transverse Mercator grid ticks, zone 12, shown in blue



ROAD CLASSIFICATION
Light duty ————
Unimproved dirt - - - - -

FIVE FINGERS BUTTE, WYO.
N4200 - W10815/15

1960
AMS 4368 III-SERIES V774

THIS MAP COMPLIES WITH NATIONAL MAP ACCURACY STANDARDS
FOR SALE BY U. S. GEOLOGICAL SURVEY, DENVER, COLORADO 80225. OR RESTON, VIRGINIA 22092
A FOLDER DESCRIBING TOPOGRAPHIC MAPS AND SYMBOLS IS AVAILABLE ON REQUEST

USGS
HISTORICAL FILE
TOPOGRAPHIC DIVISION

OCT 30 1975

RETURN TO:
USGS AND HISTORICAL MAP ARCHIVES