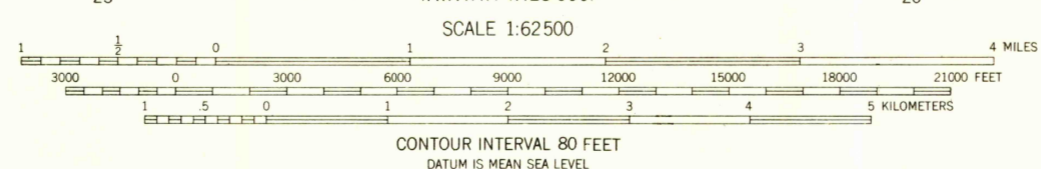


Mapped, edited, and published by the Geological Survey as part of the Department of the Interior program for the development of the Missouri River Basin

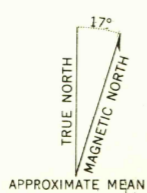
Control by USGS and USC&GS
Topography from aerial photographs by photogrammetric methods
Aerial photographs taken 1953. Field check 1957

Polyconic projection. 1927 North American datum
10,000-foot grid based on Wyoming coordinate system, west central zone
1000-meter Universal Transverse Mercator grid ticks, zone 12, shown in blue

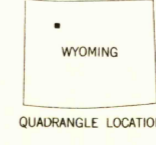
Dashed land lines indicate approximate locations
Land lines unsurveyed in T. 47 N.-R. 105 W. and in parts of T. 49 N.-R. 104 and 105 W. Land lines omitted in T. 47 N.-R. 104 W. because of insufficient data



CONTOUR INTERVAL 80 FEET
DATUM IS MEAN SEA LEVEL



APPROXIMATE MEAN DECLINATION, 1957



QUADRANGLE LOCATION

ROAD CLASSIFICATION
Light-duty ——— Unimproved dirt - - - - -

IRISH ROCK, WYO.
N4400-W10915/15

1957

U.S.G.S.
FILE COPY
TOPOGRAPHIC DIVISION

JUN 25 1959

2455