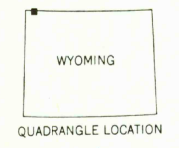
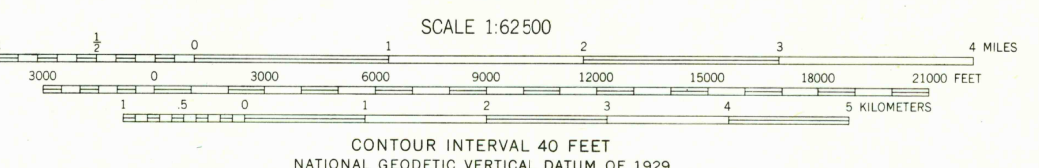
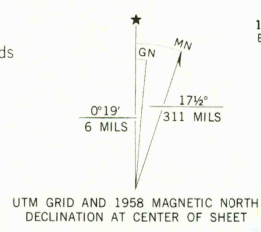


Maped, edited, and published by the Geological Survey
Control by USGS and US&GS
Topography from aerial photographs by photogrammetric methods
Aerial photographs taken 1954. Field check 1958
Polyconic projection. 1927 North American datum
10,000-foot grid based on Wyoming coordinate system,
west zone
1000-meter Universal Transverse Mercator grid ticks,
zone 12, shown in blue
Unchecked elevations are shown in brown
There may be private inholdings within the boundaries of
the National or State reservations shown on this map



MAMMOTH, WYO.-MONT
N4445-W11030/15
1958
DMA 3873 IV-SERIES V774

THIS MAP COMPLIES WITH NATIONAL MAP ACCURACY STANDARDS
FOR SALE BY U. S. GEOLOGICAL SURVEY, DENVER, COLORADO 80225, OR RESTON, VIRGINIA 22092
A FOLDER DESCRIBING TOPOGRAPHIC MAPS AND SYMBOLS IS AVAILABLE ON REQUEST

USGS
Historical File
Topographic Division

RETURN TO:
USGS NHD HISTORICAL MAP ARCHIVES

MAY 14 1979
3000