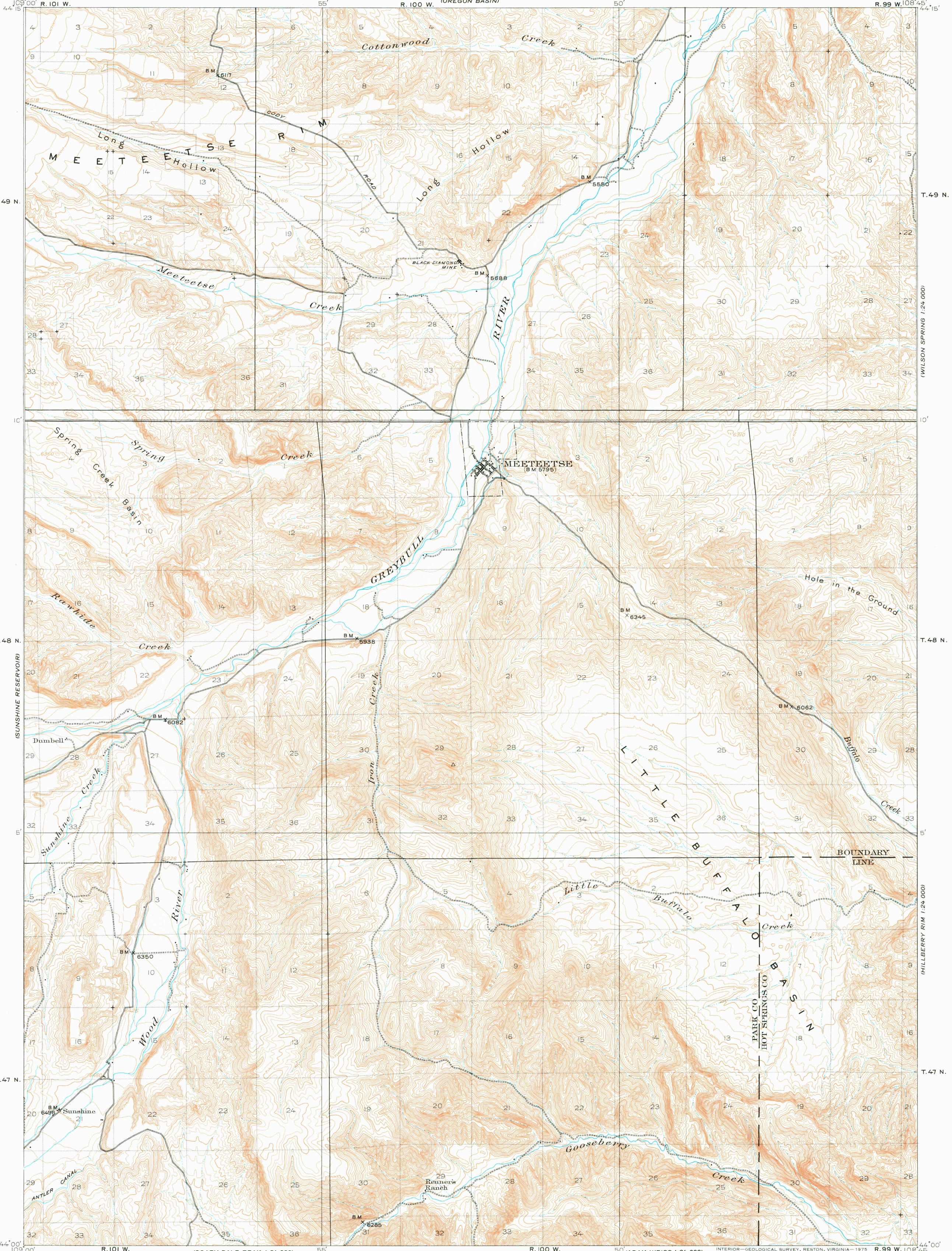
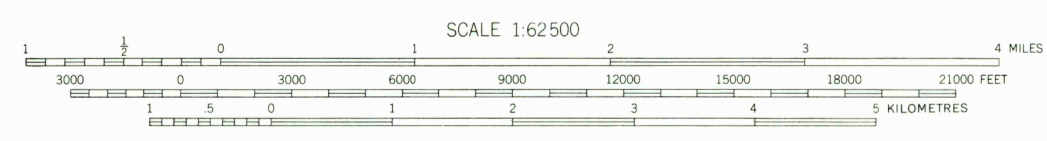
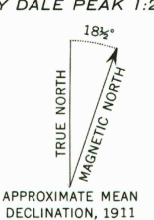


UNITED STATES
DEPARTMENT OF THE INTERIOR
GEOLOGICAL SURVEY

WYOMING
MEETEETSE QUADRANGLE



R.B. Marshall, Chief Geographer,
Sledge Tatum, Geographer in charge,
Topography by C.C. Gardner and C.C. Holder,
Control by R.B. Robertson and H.M. Huntington,
Surveyed in 1911.



CONTOUR INTERVAL 25 FEET
DATUM IS MEAN SEA LEVEL

Edition of Nov. 1913
Polyconic projection

WYO.
MEETEETSE
N 4400-W 10845/15

1911

FOR SALE BY U.S. GEOLOGICAL SURVEY, DENVER, COLORADO 80225, OR RESTON, VIRGINIA 22092
A FOLDER DESCRIBING TOPOGRAPHIC MAPS AND SYMBOLS IS AVAILABLE ON REQUEST

USGS
HISTORICAL FILE
TOPOGRAPHIC DIVISION

RETURN TO:
HISTORICAL MAP ARCHIVES

AUG 4 1975

1680