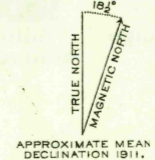

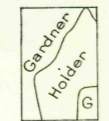


U.S.G.S.
FILE COPY
Inspection and Editing.

U.S.G.S.
FILE COPY
Inspection and Editing.

RETURN TO:
USGS AND HISTORICAL MAP ARCHIVES

(K 1717) 126200
R.B. Marshall, Chief Geographer.
Sledge Tatum, Geographer in charge.
Topography by C.C. Gardner and C.C. Holder.
Control by R.B. Robertson and H.M. Huntington.
Surveyed in 1911.



Edition of Nov. 1913.
Polyconic projection

reprinted 1949

WYO.
MEETEETSE

N4400-W10845/15

U.S.G.S.
FILE COPY
Inspection and Editing.

MAR 25 1949 2150