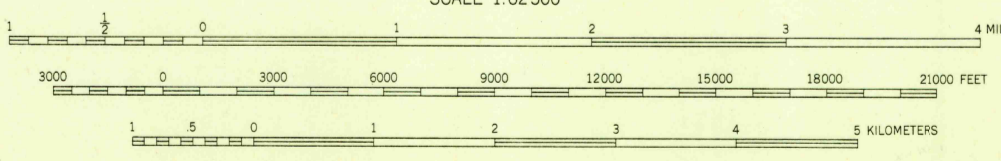
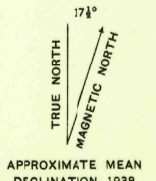


Topography by T. F. Murphy and S. C. Kain Surveyed in 1937 and 1938


SCALE 1:62500

Polyconic projection. 1927 North American datum 5000 yard grid based on U. S. zone system, F 10000 foot grids based on Wyoming (West) and Wyoming (West Central) rectangular coordinate systems

MT. BONNEVILLE, WYO. N4245-W10915/15



Contour interval 50 feet Datum is mean sea level



RETURN TO: USGS HISTORICAL MAP ARCHIVES