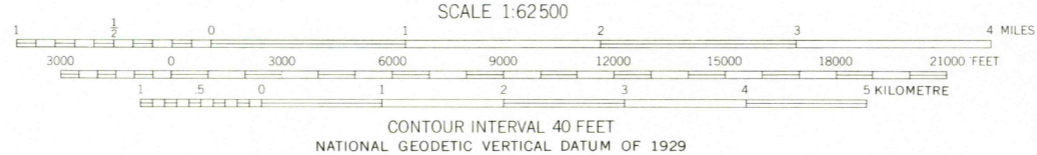
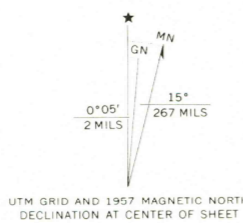
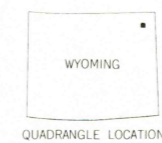


Mapped, edited, and published by the Geological Survey
Control by USGS, USC&GS, and Shell Oil Co.
Topography from 1:24 000 scale map of Missouri Buttes
7.5 minute quadrangle, surveyed 1954; and from aerial
photographs by photogrammetric methods. Aerial
photographs taken 1953-1954. Field check 1957
Polyconic projection. 1927 North American datum
10,000-foot grid based on Wyoming coordinate system,
east zone
1000 metre Universal Transverse Mercator grid ticks,
zone 13, shown in blue
Dashed land lines indicate approximate locations



THIS MAP COMPLIES WITH NATIONAL MAP ACCURACY STANDARDS
FOR SALE BY U. S. GEOLOGICAL SURVEY, DENVER, COLORADO 80225, OR RESTON, VIRGINIA 22092
A FOLDER DESCRIBING TOPOGRAPHIC MAPS AND SYMBOLS IS AVAILABLE ON REQUEST



ROAD CLASSIFICATION
Light-duty ——— Unimproved dirt - - - - -

The southeast quarter of this area also covered
by 1:24 000 scale map of Missouri Buttes
7.5 minute quadrangle, surveyed 1954
OSHTO, WYO.
N4430-W10445/15
1957
AMS 5073 III—SERIES V774