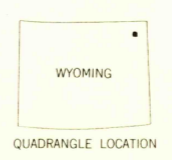
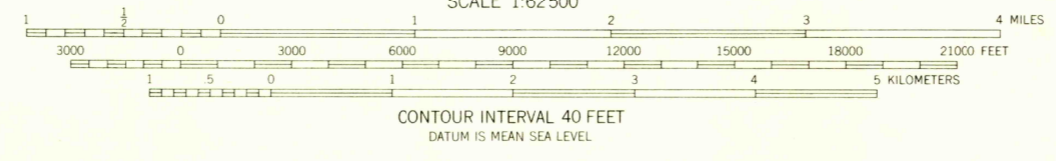
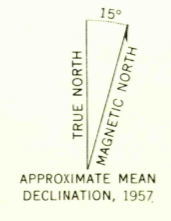


Mapped, edited, and published by the Geological Survey
Control by USGS, USC&GS, and Shell Oil Co.
Topography from 1:24 000 scale map of Missouri Buttes
7.5 minute quadrangle, surveyed 1954; and from aerial
photographs by photogrammetric methods. Aerial
photographs taken 1953-1954. Field check 1957
Polyconic projection. 1927 North American datum
1000-meter Universal Transverse Mercator grid ticks,
zone 13, shown in blue
Dashed land lines indicate approximate locations



ROAD CLASSIFICATION
Light-duty ———— Unimproved dirt - - - - -

The southeast quarter of this area also covered
by 1:24 000 scale map of Missouri Buttes
7.5 minute quadrangle, surveyed 1954

THIS MAP COMPLIES WITH NATIONAL MAP ACCURACY STANDARDS
FOR SALE BY U.S. GEOLOGICAL SURVEY, DENVER 25, COLORADO OR WASHINGTON 25, D.C.
A FOLDER DESCRIBING TOPOGRAPHIC MAPS AND SYMBOLS IS AVAILABLE ON REQUEST

OSHOTO, WYO.
N4430-W10445/15
1957

RETURN TO:
USGS MAP HISTORICAL MAP ARCHIVES

U.S.G.S.
FILE COPY
TOPOGRAPHIC DIVISION

OCT 26 1959
2035