
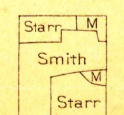


U. S. G. S.
FILE COPY
Ed. Div. Topographic Maps

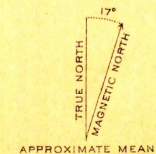
RETURN TO:
USGS AND HISTORICAL MAP ARCHIVES

U. S. G. S.
FILE COPY
Ed. Div. Topographic Maps

ENGRAVED MAP, 1910 BY U.S.G.S.
R. B. Marshall, Chief Geographer.
E. C. Barnard, Geographer in charge.
Topography by Glenn S. Smith, Lee Morrison, and H. S. Starr.
Control by Coast and Geodetic Survey, R. B. Robertson,
H. M. Huntington, C. S. Moyer, and J. D. Weens.
Surveyed in 1908.



Scale 62500
Contour interval 50 feet.
Datum is mean sea level.



Edition of May 1910.

JUN 10 1910 3614

ROCK SPRINGS