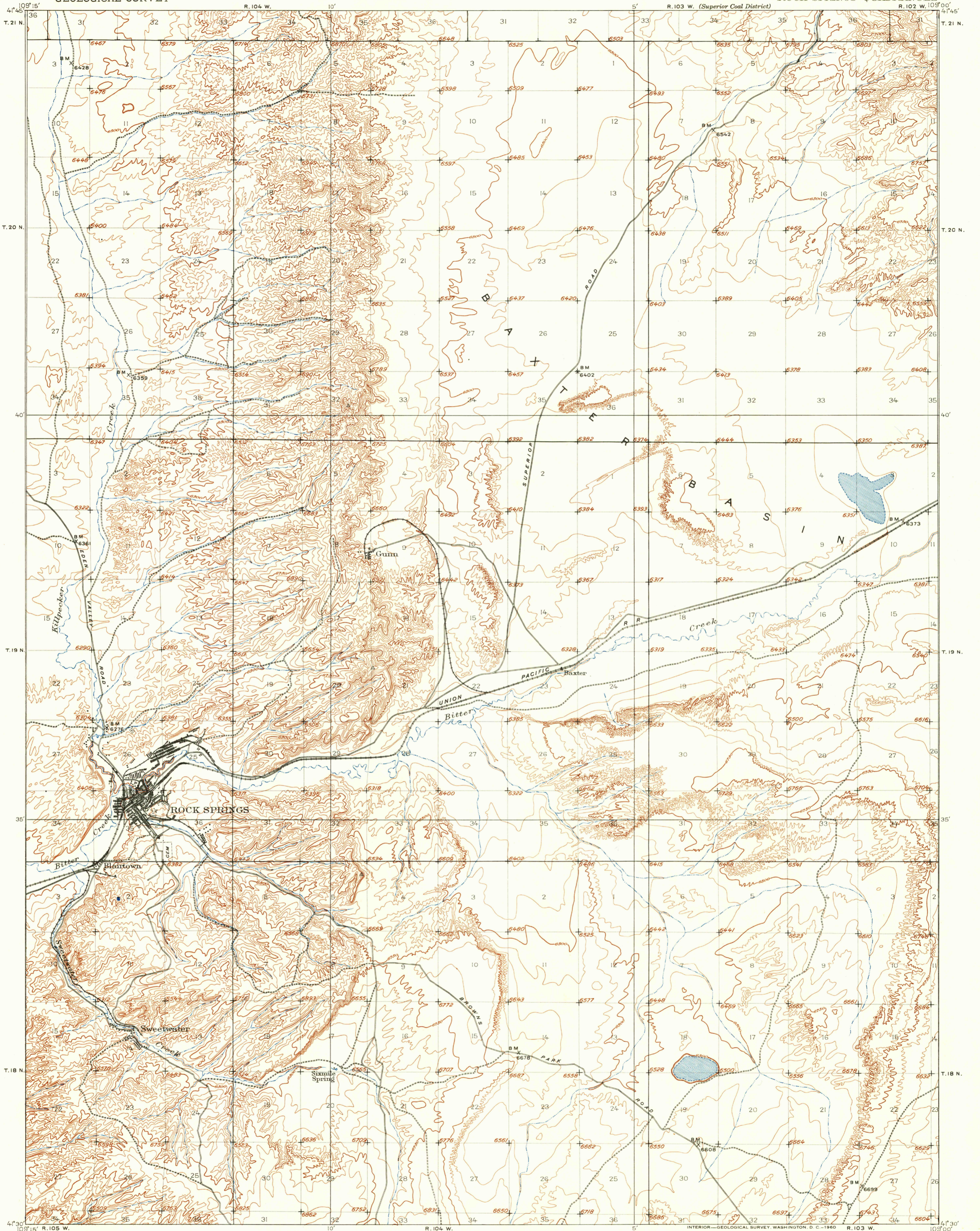
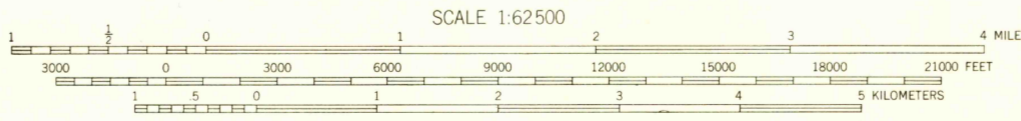
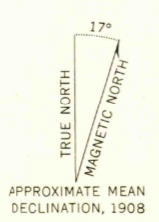


UNITED STATES
DEPARTMENT OF THE INTERIOR
GEOLOGICAL SURVEY

WYOMING
(SWEETWATER COUNTY)
ROCK SPRINGS QUADRANGLE (Saltwater)



(Firehole Basin)
R.B. Marshall, Chief Geographer.
E.C. Barnard, Geographer in charge.
Topography by Glenn S. Smith, Lee Morrison, and H.S. Starr.
Control by Coast and Geodetic Survey, R.B. Robertson,
H.M. Huntington, C.S. Moyer, and J.D. Weens.
Surveyed in 1908.



CONTOUR INTERVAL 50 FEET
DATUM IS MEAN SEA LEVEL
(Readjustment indicates that elevations on this map
should be increased 2 feet)

Polyconic projection. To place on 1927 North American datum
move projection lines 75 feet north

ROCK SPRINGS, WYO.
N4130-W10900/15

1908

FOR SALE BY U. S. GEOLOGICAL SURVEY, DENVER 25, COLORADO OR WASHINGTON 25, D. C.
A FOLDER DESCRIBING TOPOGRAPHIC MAPS AND SYMBOLS IS AVAILABLE ON REQUEST

RETURN TO:
U.S. GEOLOGICAL SURVEY MAP ARCHIVES

AUG - 9 1960

1545