

CANYON 1:25,000

UNITED STATES
DEPARTMENT OF THE INTERIOR
GEOLOGICAL SURVEY

SUNLIGHT PEAK QUADRANGLE
WYOMING
15 MINUTE SERIES (TOPOGRAPHIC)

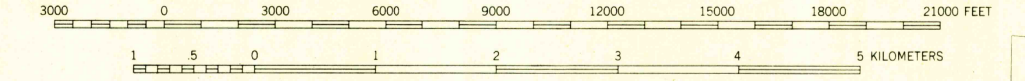

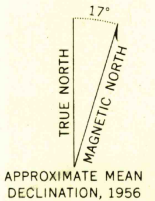
BEAR TOOTH BUTTE




LAKE 1:25,000

YELLOWSTONE NATL PARK 17 MI
Mapped, edited, and published by the Geological Survey
as part of the Department of the Interior program for
the development of the Missouri River Basin
Control by USGS and USC&GS

Topography from aerial photographs by photogrammetric methods
Aerial photographs taken 1949-1953. Field check 1956
Polyconic projection, 1927 North American datum
10,000-foot grids based on Wyoming coordinate system,
west central and west zones
1000-meter Universal Transverse Mercator grid ticks,
zone 12, shown in blue
Unchecked elevations are shown in brown



CONTOUR INTERVAL 80 FEET
DATUM IS MEAN SEA LEVEL



ROAD CLASSIFICATION
Medium-duty — Unimproved dirt —
U.S. Route

SUNLIGHT PEAK, WYO.
N4430-W10945/15

1956

THIS MAP COMPLIES WITH NATIONAL MAP ACCURACY STANDARDS
FOR SALE BY U.S. GEOLOGICAL SURVEY, DENVER 2, COLORADO OR WASHINGTON 25, D.C.
A FOLDER DESCRIBING TOPOGRAPHIC MAPS AND SYMBOLS IS AVAILABLE ON REQUEST

RETURN TO:
USGS AND HISTORICAL MAP ARCHIVES

U.S.G.S.
FILE COPY
TOPOGRAPHIC DIVISION

JAN 20 1959

1855