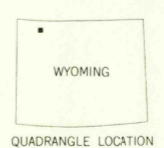
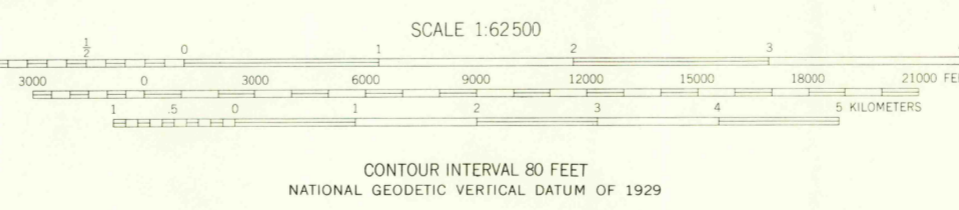
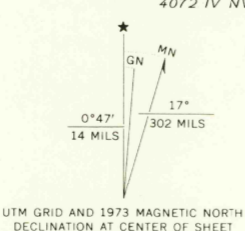




Mapped, edited, and published by the Geological Survey as part of the Department of the Interior program for the development of the Missouri River Basin Control by USGS and USC&GS
Topography from aerial photographs by photogrammetric methods
Aerial photographs taken 1949-1953. Field check 1956
Polyconic projection. 1927 North American datum
10,000 foot grids based on Wyoming coordinate system, west central and west zones
1000 meter Universal Transverse Mercator grid ticks, zone 12, shown in blue



ROAD CLASSIFICATION
Medium-duty ——— Unimproved dirt - - - - -
U.S. Route

SUNLIGHT PEAK, WYO
N4430-W10945/15
1956
MINOR REVISIONS 1973
AMS 4073 111 - SERIES V774

THIS MAP COMPLIES WITH NATIONAL MAP ACCURACY STANDARDS
FOR SALE BY U. S. GEOLOGICAL SURVEY, DENVER, COLORADO 80225, OR RESTON, VIRGINIA 22092
A FOLDER DESCRIBING TOPOGRAPHIC MAPS AND SYMBOLS IS AVAILABLE ON REQUEST

USGS
Historical File
Topographic Division

NOV 0 4 1974

RETURN TO:
USGS AND HISTORICAL MAP ARCHIVES

3150