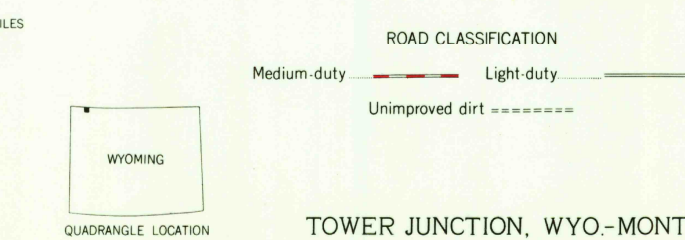
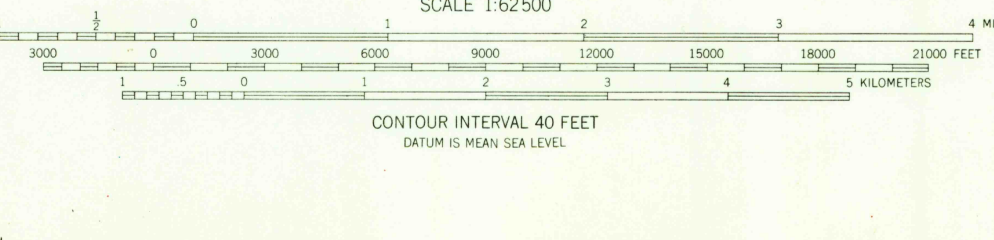
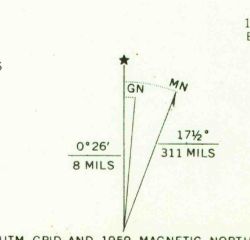


Maped, edited, and published by the Geological Survey
Control by USGS and USC&GS
Topography from aerial photographs by photogrammetric methods
Aerial photographs taken 1954. Field check 1959
Polyconic projection. 1927 North American datum
10,000-foot grid based on Wyoming coordinate system,
west zone
1000 meter Universal Transverse Mercator grid ticks,
zone 12, shown in blue
Unchecked elevations are shown in brown



TOWER JUNCTION, WYO.-MONT.
N4445-W11015/15

1959
AMS 3973 IV-SERIES V774

U.S.G.S.
FIVE COPY
TOPOGRAPHIC DIVISION
RETURN TO:
USGS NED HISTORICAL MAP ARCHIVES

3145
AUG 18 1966