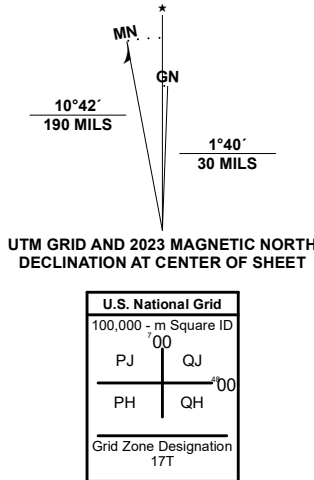


Produced by the United States Geological Survey

World Geodetic System of 1984 (WGS84). Projection and 1 000-meter grid: Universal Transverse Mercator, Zone 17T. This map is not a legal document. Boundaries may be generalized for this map scale. Private lands within government reservations may not be shown. Obtain permission before entering private lands.

Imagery.....	NAIP,	September 2017	-	December 2016
Roads.....	U.S.	Census Bureau,	2016	
Names.....		GNIS,	1980	- 2020
Hydrography.....	National Hydrography Dataset,	2004	-	2020
Contours.....	National Elevation Dataset,	2011	-	1998
Boundaries.....	Multiple sources;	see metadata file	2021	
Wetlands.....	FWS National Wetlands Inventory	1994	-	2002



CONTOUR INTERVAL 5 FEET
NORTH AMERICAN VERTICAL DATUM OF 1988

This map was produced to conform with the
National Geospatial Program US Topo Product Standard.












		1
2		3
4	5	6

ADJOINING QUADRANGLES

- 1 Lyndonville OE N
- 2 Newfane
- 3 Lyndonville
- 4 Lockport
- 5 Gasport
- 6 Medina

ROAD CLASSIFICATION

Expressway		Local Connector	
Secondary Hwy		Local Road	
Ramp		4WD	

 Interstate Route	 US Route	 State Route
--	--	---

BARKER, NY
2023

