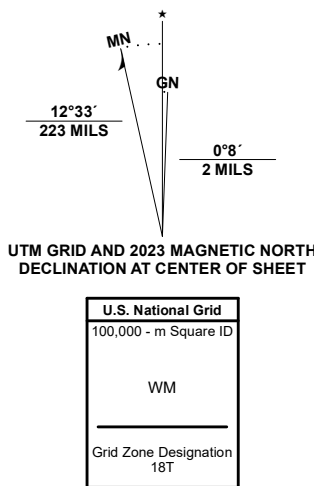


Produced by the United States Geological Survey

North American Datum of 1983 (NAD83)
World Geodetic System of 1984 (WGS84). Projection and
1 000-meter grid: Universal Transverse Mercator, Zone 18T
This map is not a legal document. Boundaries may be
generalized for this map scale. Private lands within government
reservations may not be shown. Obtain permission before
entering private lands.

Imagery.....	NAIP	September 2017	December 2016
Roads.....	U.S.	Census Bureau	2016
Names.....		GNIS	1980 - 2013
Hydrography.....	National Hydrography Dataset	2001	2013
Contours.....	National Elevation Dataset	2011	1998
Boundaries.....	Multiple sources; see metadata file	2021	
Wetlands.....	FWS National Wetlands Inventory	1990	2003



CONTOUR INTERVAL 20 FEET
NORTH AMERICAN VERTICAL DATUM OF 1988






This map was produced to conform with the
National Geospatial Program US Topo Product Standard



1	2	3
4		5
6	7	8

1 West Davenport
 2 Davenport
 3 Harpersfield
 4 Delhi
 5 Hobart
 6 Hamden
 7 Andes
 8 Margaretville

ROAD CLASSIFICATION

Expressway  Local Connector 
Secondary Hwy Local Road
Ramp 4WD
 Interstate Route  US Route  State Route

BLOOMVILLE, NY
2023

