
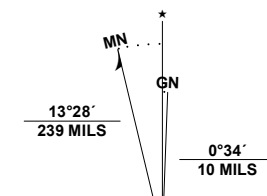


## Produced by the United States Geological Survey

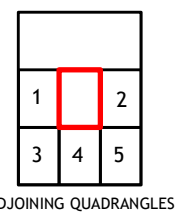
North American Datum of 1983 (NAD83)  
World Geodetic System of 1984 (WGS84). Projection and  
1 000-meter grid: Universal Transverse Mercator, Zone 18T  
This map is not a legal document. Boundaries may be  
generalized for this map scale. Private lands within government  
reservations may not be shown. Obtain permission before  
entering private lands.

Imagery.....	NAIP,	2017	December	2016
Roads.....	U.S.	Census	Bureau,	2016
Names.....			GNIS,	1980
Hydrography.....	National	Hydrography	Dataset,	2004
Contours.....	National	Elevation	Dataset,	2012
Boundaries.....	Multiple	sources;	see	metadata
			file	2018
Wetlands.....	FWS	National	Wetlands	Inventory
				1984



CONTOUR INTERVAL 10 FEET  
NORTH AMERICAN VERTICAL DATUM OF 1988

This map was produced to conform with the  
National Geospatial Program US Topo Product Stan



## ROAD CLASSIFICATION

Expressway      Local Connector  
Secondary Hwy      Local Road  
Ramp      4WD  
Interstate Route      US Route      State Route

BURKE, NY, QC  
2023

