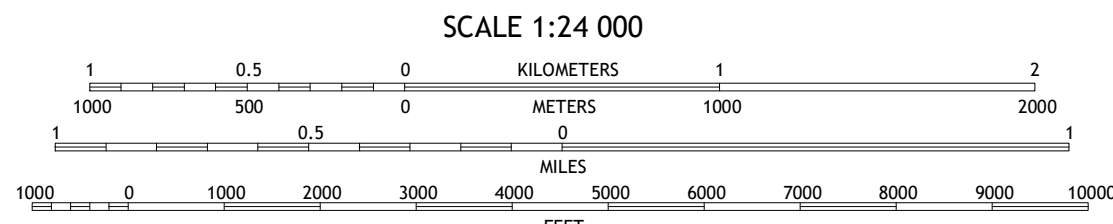
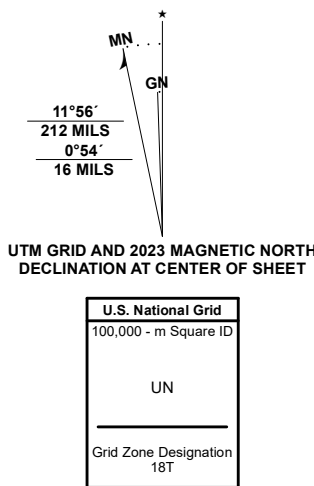


Produced by the United States Geological Survey

North American Datum of 1983 (NAD83)
World Geodetic System of 1984 (WGS84). Projection and
1 000-meter grid: Universal Transverse Mercator, Zone 18T
This map is not a legal document. Boundaries may be
generalized for this map scale. Private lands within government
reservations may not be shown. Obtain permission before
entering private lands.

Imagery.....	NAIP	September 2017	December 2017
Roads.....	U.S.	Census Bureau	2016
Names.....		GNIS	1980 - 2013
Hydrography.....	National Hydrography Dataset	2002	2021
Contours.....	National Elevation Dataset	1998	1998
Boundaries.....	Multiple sources; see metadata file	2021	2022
Wetlands.....	FWS National Wetlands Inventory	1978	1986



CONTOUR INTERVAL 10 FEET
NORTH AMERICAN VERTICAL DATUM OF 1988








This map was produced to conform with the
National Geospatial Program US Topo Product Stan



1	2	3
4		5
6	7	8

1 Lysander
2 Baldwinsville
3 Brewerton
4 Jordan
5 Syracuse West
6 Skaneateles
7 Marcellus
8 South Onondaga

ROAD CLASSIFICATION

Expressway  Local Connector 
 Secondary Hwy  Local Road 
 Ramp 4WD
 Interstate Route  US Route  State Route

CAMILLUS, NY
2023

