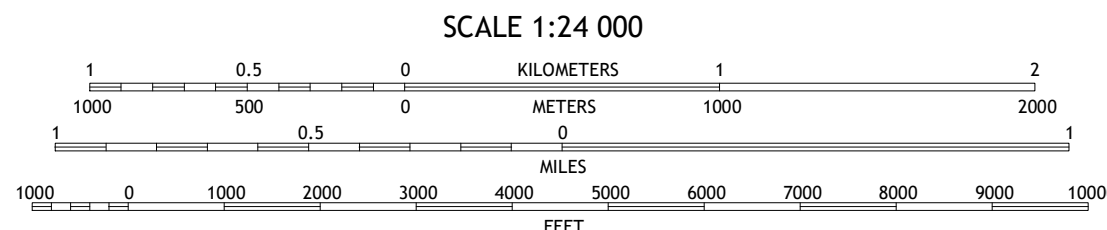
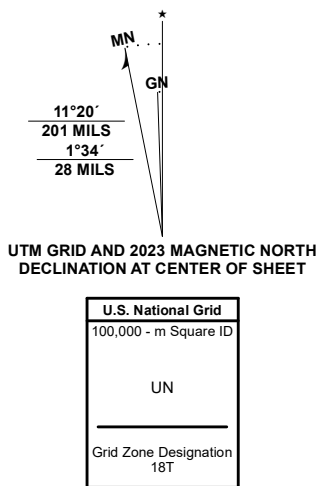


Produced by the United States Geological Survey

North American Datum of 1983 (NAD83)
World Geodetic System of 1984 (WGS84). Projection and
1 000-meter grid: Universal Transverse Mercator, Zone 18T
This map is not a legal document. Boundaries may be
generalized for this map scale. Private lands within government
reservations may not be shown. Obtain permission before
entering private lands.



Imagery.....	NAIP, October 2017	December 2016
Roads.....	U.S. Census Bureau,	2016
Names.....	GNIS, 1980	2016
Hydrography.....	National Hydrography Dataset, 2002	2019
Contours.....	National Elevation Dataset,	1998
Boundaries.....	Multiple sources; see metadata file	2021
Wetlands.....	FWS National Wetlands Inventory	1985






1	2	3
4		5
6	7	8

1 Victor
2 Canandaigua
3 Clifton Springs
4 Bristol Center
5 Rushville
6 Bristol Springs
7 Middlesex
8 Potter

ROAD CLASSIFICATION

Expressway		Local Connector	
Secondary Hwy		Local Road	
Ramp		4WD	

 Interstate Route  US Route  State Route

CANANDAIGUA LAKE, NY
2023

