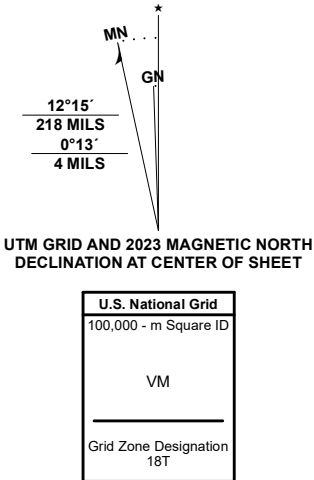


## Produced by the United States Geological Survey

North American Datum of 1983 (NAD83)  
World Geodetic System of 1984 (WGS84). Projection and  
1 000-meter grid: Universal Transverse Mercator, Zone 18T  
This map is not a legal document. Boundaries may be  
generalized for this map scale. Private lands within government  
reservations may not be shown. Obtain permission before  
entering private lands.

Imagery.....	N.AIP	September 2017	December 2016	
Roads.....	U.S.	Census Bureau		2016
Names.....		GNIS	1980	- 2019
Hydrography.....	National Hydrography Dataset		2001	- 2019
Contours.....	National Elevation Dataset			1999
Boundaries.....	Multiple sources; see metadata file		2021	- 2022
Wetlands.....	FWS National Wetlands Inventory		1976	- 2003



CONTOUR INTERVAL 20 FEET  
NORTH AMERICAN VERTICAL DATUM OF 1988

This map was produced to conform with the  
National Geospatial Program US Topo Product Standard.










1	2	3
4		5
6	7	8

JOINING QUADRANGLES

- 1 North Sanford
- 2 Trout Creek
- 3 Walton West
- 4 Deposit
- 5 Readburn
- 6 Starrucca
- 7 Hancock
- 8 Fishs Eddy

## ROAD CLASSIFICATION

Expressway            Local Connector        
Secondary Hwy            Local Road        
Ramp            4WD        
 Interstate Route       US Route       State Route

CANNONSVILLE RESERVOIR, NY  
2023

