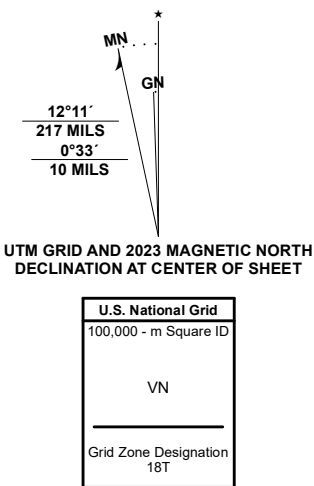


Produced by the United States Geological Survey

North American Datum of 1983 (NAD83). Projection and
1 000-meter grid: Universal Transverse Mercator, Zone 18T
This map is not a legal document. Boundaries may be
generalized for this map scale. Private lands within government
reservations may not be shown. Obtain permission before
entering private lands.

Imagery.....	NAIP	September 2017	December 2017	
Roads.....	U.S.	Census Bureau	2016	
Names.....		GNIS	1980	2023
Hydrography.....	National Hydrography Dataset	2002	2019	
Contours.....	National Elevation Dataset	2002	2017	
Boundaries.....	Multiple sources; see metadata file	2021	2022	
Wetlands.....	FWS National Wetlands Inventory	1982	-	2009



CONTOUR INTERVAL 20 FEET
NORTH AMERICAN VERTICAL DATUM OF 1988







This map was produced to conform with the
National Geospatial Program US Topo Product Standard






1	2	3
4		5
6	7	8

- 1 Manlius
- 2 Canastota
- 3 Oneida
- 4 Oran
- 5 Morrisville
- 6 DeRuyter
- 7 Erieville
- 8 West Eaton

ROAD CLASSIFICATION

Expressway		Local Connector	
Secondary Hwy		Local Road	
Ramp		4WD	

	Interstate Route		US Route		State Route
---	------------------	---	----------	---	-------------

CAZENOVIA, NY
2023

