




Produced by the United States Geological Survey

North American Datum of 1983 (NAD83)
World Geodetic System of 1984 (WGS84). Projection and
1 000-meter grid: Universal Transverse Mercator, Zone 18T

This map is not a legal document. Boundaries may be
generalized for this map scale. Private lands within government
reservations may not be shown. Obtain permission before
entering private lands.

Imagery.....	NAIP,	September 2017	-	December 2016
Roads.....	U.S.	Census	Bureau,	2016
Names.....			GNIS,	1980 - 2023
Hydrography.....	National	Hydrography Dataset,	2004	- 2018
Contours.....	National	Elevation	Dataset	2018
Boundaries.....	Multiple sources;	see metadata file	2018	- 2022
Wetlands.....	FWS	National Wetlands Inventory	1981	- 1985



CONTOUR INTERVAL 10 FEET
NORTH AMERICAN VERTICAL DATUM OF 1988

This map was produced to conform with the
National Geospatial Program US Topo Product Standard



QUADRANGLE LOCATION






		1
2		3
4	5	6

JOINING QUADRANGLES

ADJOINING QUADRANGLES

1 Churubusco OE N
2 Burke
3 Churubusco
4 Chasm Falls
5 Brainardsville
6 Ellenburg Center

ROAD CLASSIFICATION

Expressway  Local Connector 
 Secondary Hwy Local Road
 Ramp 4WD
 Interstate Route  US Route  State Route

CHATEAUGAY NY OC

2023

