


Produced by the United States Geological Survey

North American Datum of 1983 (NAD83)
World Geodetic System of 1984 (WGS84). Projection and
1 000-meter grid: Universal Transverse Mercator, Zone 18T
This map is not a legal document. Boundaries may be
generalized for this map scale. Private lands within government
reservations may not be shown. Obtain permission before
entering private lands.







Imagery.....	NAIP,	September 2017	-	December 2018
Roads.....	U.S.	Census Bureau,	2016	
Names.....		GNIS,	1980	- 2022
Hydrography.....	National Hydrography Dataset,	2004	-	2018
Contours.....	National Elevation Dataset,	2011	-	2018
Boundaries.....	Multiple sources;	see metadata file	2021	-
Wetlands.....	FWS	National Wetlands Inventory	2009	- 2010






1	2	3
4		5
6	7	8

- 1 Stark
- 2 Carry Falls Reservoir
- 3 Augerhole Falls
- 4 Brother Ponds
- 5 Mount Matumbla
- 6 Cranberry Lake
- 7 Long Tom Mountain
- 8 Piercefield

ROAD CLASSIFICATION

Expressway		Local Connector	
Secondary Hwy		Local Road	
Ramp		4WD	

 Interstate Route  US Route  State Route

CHILDWOLD, NY
2023

