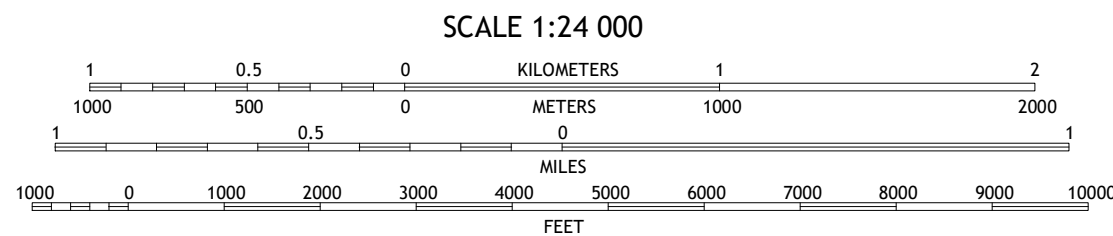
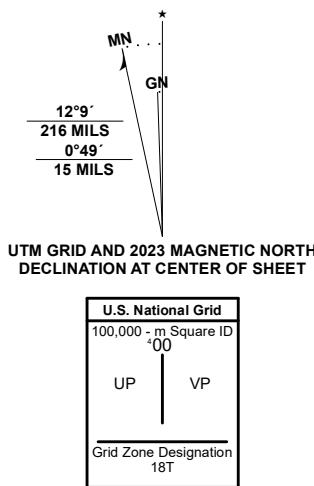


Produced by the United States Geological Survey
North American Datum of 1983 (NAD83)
World Geodetic System of 1984 (WGS84). Projection and
1 000-meter grid: Universal Transverse Mercator, Zone 18T
This map is not a legal document. Boundaries may be
generalized for this map scale. Private lands within government
reservations may not be shown. Obtain permission before
entering private lands.



Imagery.....	NAIP, August 2017	December	2016
Roads.....	U.S. Census Bureau,		2016
Names.....		GNIS, 1980	2020
Hydrography.....	National Hydrography Dataset, 2004		2020
Contours.....	National Elevation Dataset,		2020
Boundaries.....	Multiple sources; see metadata file	Dataset,	2019
Wetlands.....	FWS National Wetlands Inventory	1981	2011






1	2	3
		4
5	6	7

1 Stony Point
 2 Henderson
 3 Adams
 4 Sandy Creek
 5 Texas
 6 Pulaski
 7 Richland

ROAD CLASSIFICATION

Expressway		Local Connector	
Secondary Hwy		Local Road	
Ramp		4WD	

 Interstate Route	 US Route	 State Route
--	--	---

ELLISBURG, NY
2023

