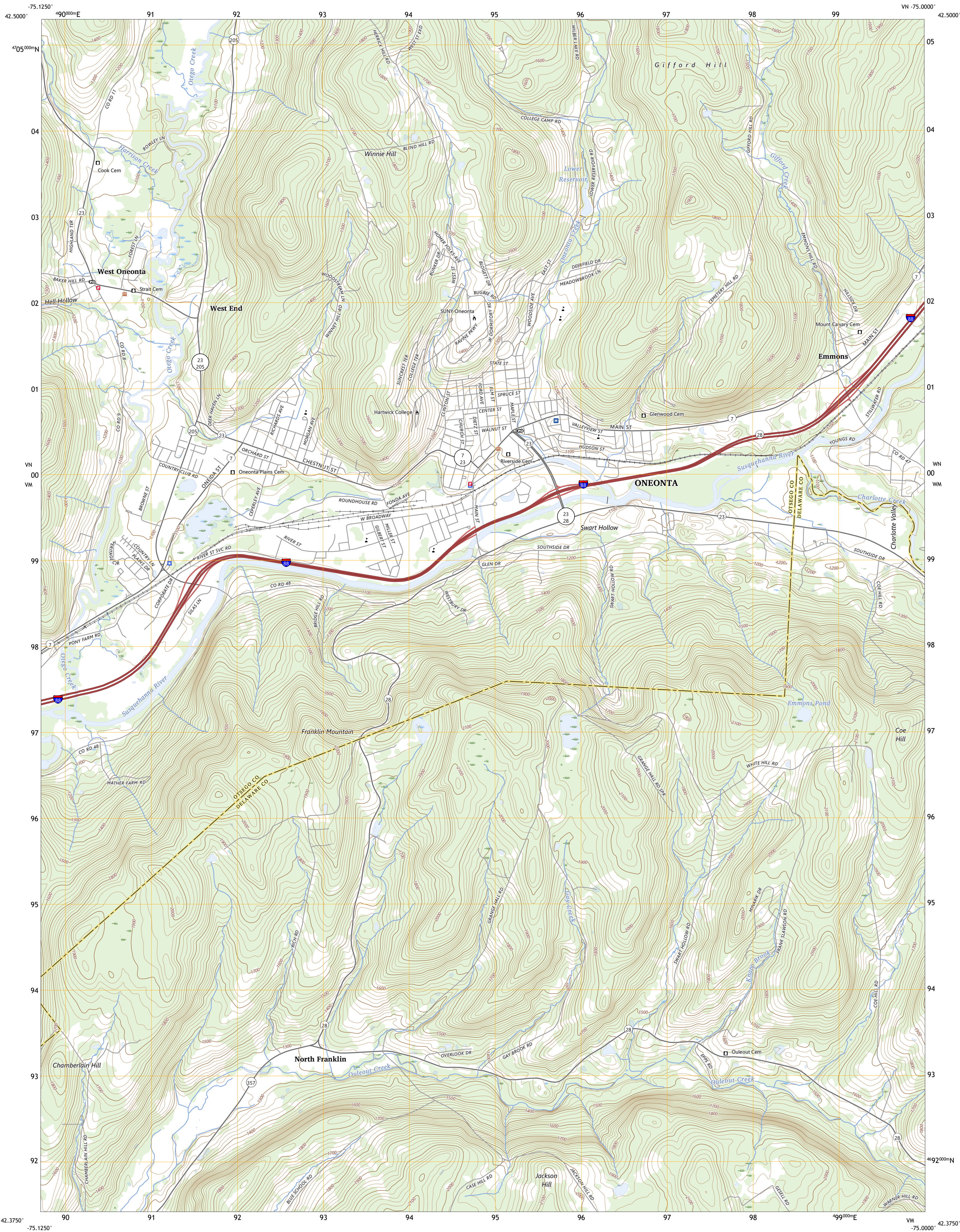




U.S. DEPARTMENT OF THE INTERIOR  
U.S. GEOLOGICAL SURVEY

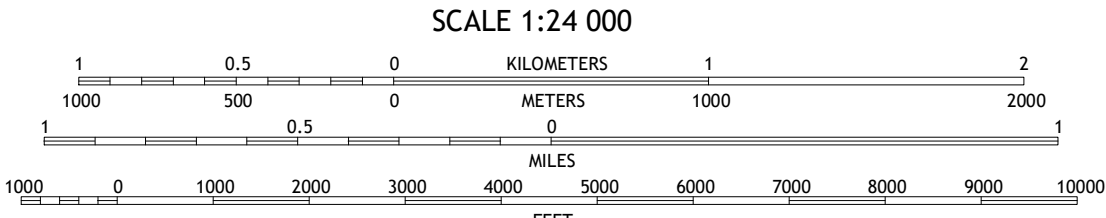
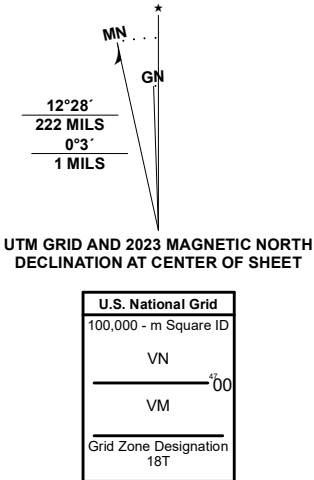


ONEONTA QUADRANGLE  
NEW YORK  
7.5-MINUTE SERIES



Produced by the United States Geological Survey

North American Datum of 1983 (NAD83)  
World Geodetic System of 1984 (WGS84). Projection and  
1 000-meter grid: Universal Transverse Mercator, Zone 18T  
This map is not a legal document. Boundaries may be  
generalized for this map scale. Private lands within government  
reservations may not be shown. Obtain permission before  
entering private lands.  
Imagery:.....NAIP, September 2017 - December 2017  
Roads:.....U.S. Census Bureau, 2016  
Names:.....GNS, 1980 - 2023  
Hydrography:.....National Hydrography Dataset, 2002 - 2021  
Contours:.....National Elevation Dataset, 1999  
Boundaries:.....Multiple sources; see metadata file 2021 - 2022  
Wetlands:.....FWS National Wetlands Inventory 1982 - 2003



CONTOUR INTERVAL 20 FEET  
NORTH AMERICAN VERTICAL DATUM OF 1988  
This map was produced to conform with the  
National Geospatial Program US Topo Product Standard.



1	2	3
4	5	6
7	8	9

ADJOINING QUADRANGLES

1 Morris  
2 Mount Vision  
3 Milford  
4 Otego  
5 West Davenport  
6 Franklin  
7 Treadwell  
8 Delhi



ONEONTA, NY  
2023

