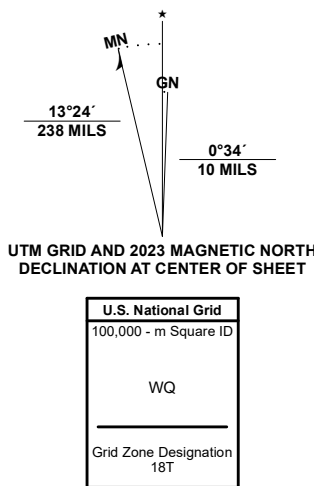


Produced by the United States Geological Survey

North American Datum of 1983 (NAD83)
World Geodetic System of 1984 (WGS84). Projection and
1 000-meter grid: Universal Transverse Mercator, Zone 18T

This map is not a legal document. Boundaries may be
generalized for this map scale. Private lands within government
reservations may not be shown. Obtain permission before
entering private lands.







Imagery.....	NAIP,	2017	December	2016
Roads.....	U.S.	Census	Bureau,	2016
Names.....			GNIS,	1980
Hydrography.....	National	Hydrography	Dataset,	2004
Contours.....	National	Elevation	Dataset,	2018
Boundaries.....	Multiple	sources;	see	metadata
		file	2021	2022
Wetlands.....	FWS	National	Wetlands	Inventory
				1984






1	2	3
4		5
6	7	8

- 1 Malone
- 2 Chasm Falls
- 3 Brainardsville
- 4 Lake Titus
- 5 Ragged Lake
- 6 Meacham Lake
- 7 Debar Mountain
- 8 Loon Lake

ROAD CLASSIFICATION

Expressway		Local Connector	
Secondary Hwy		Local Road	
Ramp		4WD	

 Interstate Route  US Route  State Route

OWLS HEAD, NY
2023