



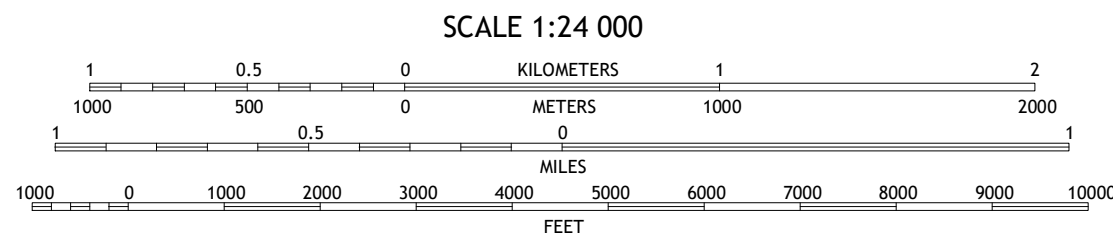
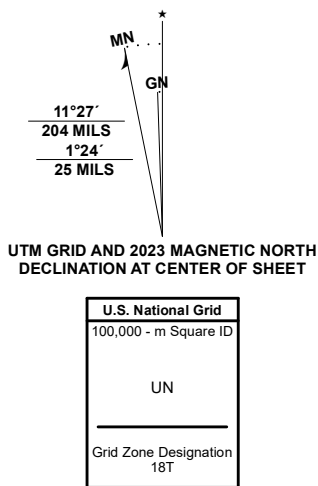
World Produced by the United States Geological Survey

North American Datum of 1983 (NAD83) Projection and
1 000-meter grid: Universal Transverse Mercator, Zone 18T

This map is not a legal document. Boundaries may be
generalized for this map. Private lands within government
reservations may not be shown. Obtain permission before
entering private lands.

Images N/AIP, October 2017 2017
Roads U.S. Census Bureau, 1980 1980
Hydrography National Hydrography Dataset, 2002 2019
Contours National Elevation Dataset, 2002 2019
Boundaries Multiple sources; see metadata file 2021



Wetlands FWS National Wetlands Inventory 1985 - 1986






1	2	3
4		5
6	7	8

- 1 Rushville
- 2 Stanley
- 3 Geneva South
- 4 Potter
- 5 Dresden
- 6 Pulteney
- 7 Keuka Park
- 8 Dundee

ROAD CLASSIFICATION

Expressway		Local Connector	
Secondary Hwy		Local Road	
Ramp		4WD	

 Interstate Route  US Route  State Route

PENN YAN, NY
2023

