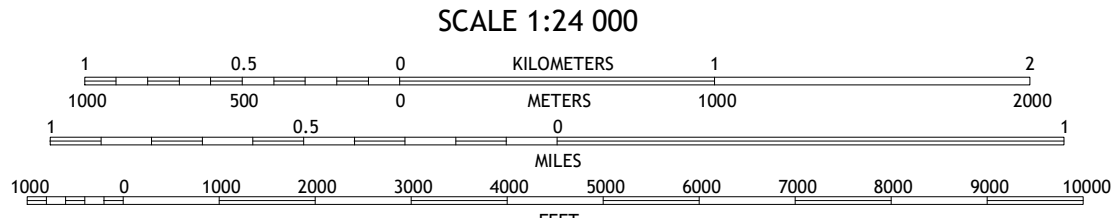
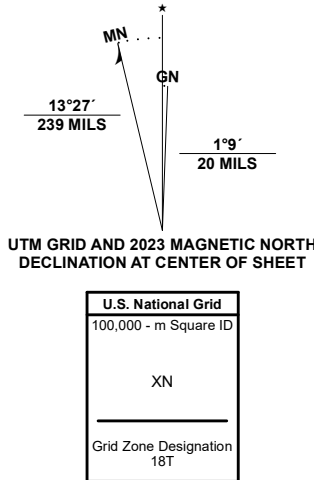


Produced by the United States Geological Survey  
North American Datum of 1983 (NAD83)  
World Geodetic System of 1984 (WGS84). Projection and  
1 000-meter grid/Universal Transverse Mercator, Zone 18T  
This map is not a legal document. Boundaries may be  
generalized for this map scale. Private lands within government  
reservations may not be shown. Obtain permission before  
entering private lands.

Imagery.....NAIP, September 2017 - August 2018  
Roads.....U.S. Census Bureau, 2016  
Roads within US Forest Service lands.....USFS Topo Data  
with limited Forest Service updates, 2015  
Names.....GNIS, 1980 - 2023  
Hydrography.....National Hydrography Dataset, 2002 - 2021  
Contours.....National Elevation Dataset, 2018  
Boundaries.....Multiple sources; see metadata file 2017 - 2022  
Wetlands.....FWS National Wetlands Inventory 1986 - 2004

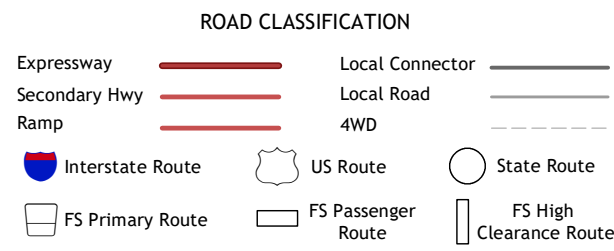


CONTOUR INTERVAL 20 FEET  
NORTH AMERICAN VERTICAL DATUM OF 1988  
This map was produced to conform with the  
National Geospatial Program US Topo Product Standard.



1	2	3
4	5	6
7	8	9

1 Hartford  
2 West Pawlet  
3 Pawlet  
4 Cassavus  
5 West Rupert  
6 Cambridge  
7 Shushan  
8 Arlington



Check with local Forest Service unit  
for current travel conditions and restrictions.

SALEM, NY, VT  
2023

